

**Attachment 1**

**Public Notice Tear Sheets**

Public Notice



National Energy Board      Office national de l'énergie

NOVA Gas Transmission Ltd.  
2017 NGTL SYSTEM EXPANSION  
(Boundary Lake, Bear Canyon, McLeod River, Pelican Lake and Christina River Sections)  
Notice of Proposed Detailed Route Pursuant to  
Section 34(1)(b) of the *National Energy Board Act*

IN THE MATTER OF the *National Energy Board Act* (the Act) and the regulations made thereunder;

IN THE MATTER OF the Certificate of Public Convenience and Necessity GC-126 approving the general route of the 2017 NGTL System Expansion (Boundary Lake, Bear Canyon, McLeod River, Pelican Lake and Christina River Sections), a proposed expansion of the existing NGTL System to receive and deliver sweet natural gas in Alberta, consisting of five pipeline segments:

- Northwest Mainline Loop (Boundary Lake Section) – approximately 91 km of new 914 mm nominal pipe size (NPS 36) sweet natural gas looping NGTL’s existing Northwest Mainline from an interconnection with NGTL’s existing Alces River Compressor Station at NW-13-085-13 W6M to a point at NGTL’s existing Owl Lake Meter Station at NW-20-094-12 W6M.
- Northwest Mainline Loop No. 2 (Bear Canyon Section) – approximately 27 km of new 914 mm nominal pipe size (NPS 36) sweet natural gas pipeline looping NGTL’s existing Northwest Mainline from an interconnection at NGTL’s existing Saddle Hills Compressor Station at SE-05-079-09 W6M to an existing valve site location at SW-35-080-11 W6M.
- Grande Prairie Mainline Loop No. 2 (McLeod River Section) – approximately 37 km of new 1219 mm nominal pipe size (NPS 48) sweet natural gas pipeline looping NGTL’s existing Grande Prairie Mainline from an interconnection at a new valve site at NW 21-055-20 W5M to an existing valve site located at SE-11-053-18 W5M.
- Liege Lateral Loop No. 2 (Pelican Lake Section) – approximately 55 km of new 762 mm nominal pipe size (NPS 30) sweet natural gas pipeline looping NGTL’s existing Liege Lateral from an interconnection at NGTL’s existing Buffalo Creek Compressor Station at SW-19-086-18 W4M to NGTL’s Pelican Lake Compressor Station at NE-30-081-16 W4M.
- Kettle River Lateral Loop (Christina River Section) – approximately 20 km of new 610 mm nominal pipe size (NPS 24) sweet natural gas pipeline looping NGTL’s Kettle River Lateral from an interconnection at an existing crossover at NW 26-080-06 W4M to an interconnection with NGTL’s existing Graham Lateral Loop No. 2 at NW-14-079-05 W4M.

NGTL proposes that the detailed route for the 2017 NGTL System Expansion is as shown on the maps in this notice. This notice is being published to comply with the requirements of paragraph 34(1)(b) of the Act. The pipeline section routes are proposed to cross those lands noted in those lands noted in the accompanying tables.

If you anticipate that your lands may be adversely affected by the proposed detailed route of the 2017 NGTL System Expansion (Boundary Lake, Bear Canyon, McLeod River, Pelican Lake and Christina River Sections), you may oppose the proposed detailed route by filing a written statement of opposition with the Board within 30 days following the publication of this notice. Any such statement must set out both the nature of your interest in those lands and the grounds for your opposition to the detailed route.

A copy of any such written statement of opposition must be sent to the following addresses:

National Energy Board, Suite 210, 517 Tenth Avenue SW, Calgary, AB T2R 0A8  
Attention: Sheri Young, Secretary; Toll Free Fax: 1-877-288-8803;  
Website: [www.neb-one.gc.ca](http://www.neb-one.gc.ca)  
Phone: 1-800-899-1265

NOVA Gas Transmission Ltd., 450-1st Street SW, Calgary, AB T2P 5H1  
Attention: Bob Oldridge; Phone: (403) 920-7387; Fax: (403) 920-2322  
Email: [bob\\_oldridge@transcanada.com](mailto:bob_oldridge@transcanada.com)

Where a written statement is filed with the Board within the 30 days of the publication of this notice, the Board shall forthwith order, subject to certain exceptions as noted below, that a public hearing be conducted within the area in which the lands to which the statement relates are situated with respect to any grounds of opposition set out in any such statement.

The Board is not required to give any notice, hold any hearing or take any other action with respect to any written statement of opposition filed with the Board and may at any time disregard any such written statement if the person who filed the statement files a notice of withdrawal, or it appears to the Board that the statement is frivolous, vexatious or is not made in good faith.

If the Board determines to hold a public hearing, the Board will fix a suitable time and place of the hearing and publish notice of the hearing in at least one issue of a publication, if any, in general circulation within the area in which the lands proposed to be acquired are situated. The Board will also send such notice to each person who files a written statement of opposition with the Board.

The Board or a person authorized by the Board may make such inspection of the lands proposed to be acquired for or affected by the 2017 NGTL System Expansion (Boundary Lake, Bear Canyon, McLeod River, Pelican Lake and Christina River Sections) construction as the Board deems necessary.

At the hearing, the Board will permit each person who filed a written statement to make representations and may allow any other interested person to make representations before it as the Board deems proper.

The Board will take into account all written statements and all representations made at the hearing to determine the best possible detailed route of the 2017 NGTL System Expansion (Boundary Lake, Bear Canyon, McLeod River, Pelican Lake and Christina River Sections) and the most appropriate methods and timing of constructing the Project. The Board may impose in any approval such terms and conditions as it considers proper. Where the Board has held a hearing in respect of any part of the 2017 NGTL System Expansion (Boundary Lake, Bear Canyon, McLeod River, Pelican Lake and Christina River Sections) and approved or refused to approve the plan, profile and book of reference respecting that part, it will forward a copy of its decision and reasons to each person who made representation to the Board at the hearing.

The Board may fix such amount as it deems reasonable in respect of the actual costs reasonably incurred by any person who makes representations to the Board at such a hearing and the amount so fixed will be paid forthwith to the person by NGTL.

A copy of the plan, profile and book of reference for the detailed route for the 2017 NGTL System Expansion (Boundary Lake, Bear Canyon, McLeod River, Pelican Lake and Christina River Sections) is available to you for inspection at the following locations:

<b>CALGARY</b>			
<b>National Energy Board Library</b> 2nd Floor, Suite 210, 517 Tenth Avenue SW, Calgary, AB T2R 0A8, Toll-free telephone: 1-800-899-1265; www.neb-one.gc.ca		<b>NOVA Gas Transmission Ltd.</b> 450 – 1st Street SW, Calgary, AB T2P 5H1 Phone: 403-920-7387	
<b>EDMONTON</b>			
<b>Stanley A. Milner Public Library</b> 7 Sir Winston Churchill Square Edmonton, Alberta T5J 2V4 Phone: (780) 496-7000		<b>Edmonton Public Library – Strathcona Branch</b> 8331 – 104 St NW Edmonton, Alberta T6E 4E9 Phone: (780) 496-1828	
<b>FORT MCMURRAY</b>			
<b>Fort McMurray Public Library</b> 151 MacDonald Drive Fort McMurray, AB T9H 5C5 Phone: (780) 743-7800		<b>Regional Municipality of Wood Buffalo</b> 3rd Floor, 9909 Franklin Avenue Fort McMurray, AB, T9H 2K4 Phone: (780) 743-7000	
<b>Wood Buffalo Regional Library</b> 1CA Knight Way Fort McMurray, AB T9H 5C5 Phone: (780) 743-7800			
<b>DAWSON CREEK</b>			
<b>Dawson Creek Public Library</b> 1001 McKellar Ave Dawson Creek, BC V1G 4W7 Phone: (250) 782-4661			
<b>EDSON</b>			
<b>Edson &amp; District Public Library</b> 4726 8 Main Ave Edson, AB T7E 1E3 Phone: (780) 723-6691		<b>Yellowhead County</b> 2716-1 Avenue Edson, AB, T7E 1N9 Phone: (780) 723-4800	<b>Town of Edson</b> 605-50th Street Edson, AB, T7E1T7 Phone: (780) 723-4401
<b>Edson Friendship Centre</b> 5023 – 3 Avenue Edson, AB, T7E 1X7 Phone: (780) 723-5494			
<b>SPIRIT RIVER</b>			
<b>Spirit River Municipal Library</b> 4816 44 Ave Spirit River, AB T0H 3G0 Phone: (780) 864-4038		<b>Saddle Hills County Municipal Office</b> Spirit River, AB, T0H 3G0 Phone: (780) 864-3670	
<b>Town of Spirit River Town Office</b> 4502 – 50 Street Spirit River, AB T0H 3G0 Phone: (780) 864-3998			
<b>WABASCA</b>			
<b>Wabasca Public Library</b> 2853 Alook Drive Wabasca, AB T0G 2K0 Phone (780) 891-2203		<b>Municipal District of Opportunity No 17</b> 2077 Mistassiniy Road North Wabasca, AB, T0G 2K0 Phone: (780) 891-3778	
<b>WORSLEY</b>			
<b>Worsley &amp; District Library</b> Worsley Central School 216 Alberta Avenue Worsley, AB T0H 3W0 Phone: (780) 685-3842		<b>Clear Hills County Municipal Office</b> 313 Alberta Avenue Worsley, AB T0H 3W0 Phone: (780) 685-3925	
<b>FORT ST. JOHN</b>			
<b>Fort St. John City Hall</b> 10631-100 Street Fort St. John, BC, V1J 3Z5 Phone: (250) 787-8150		<b>Fort St. John Public Library</b> 10015 – 100 Avenue Fort St. John, BC, V1J 1Y7 Phone: (250) 785-3731	

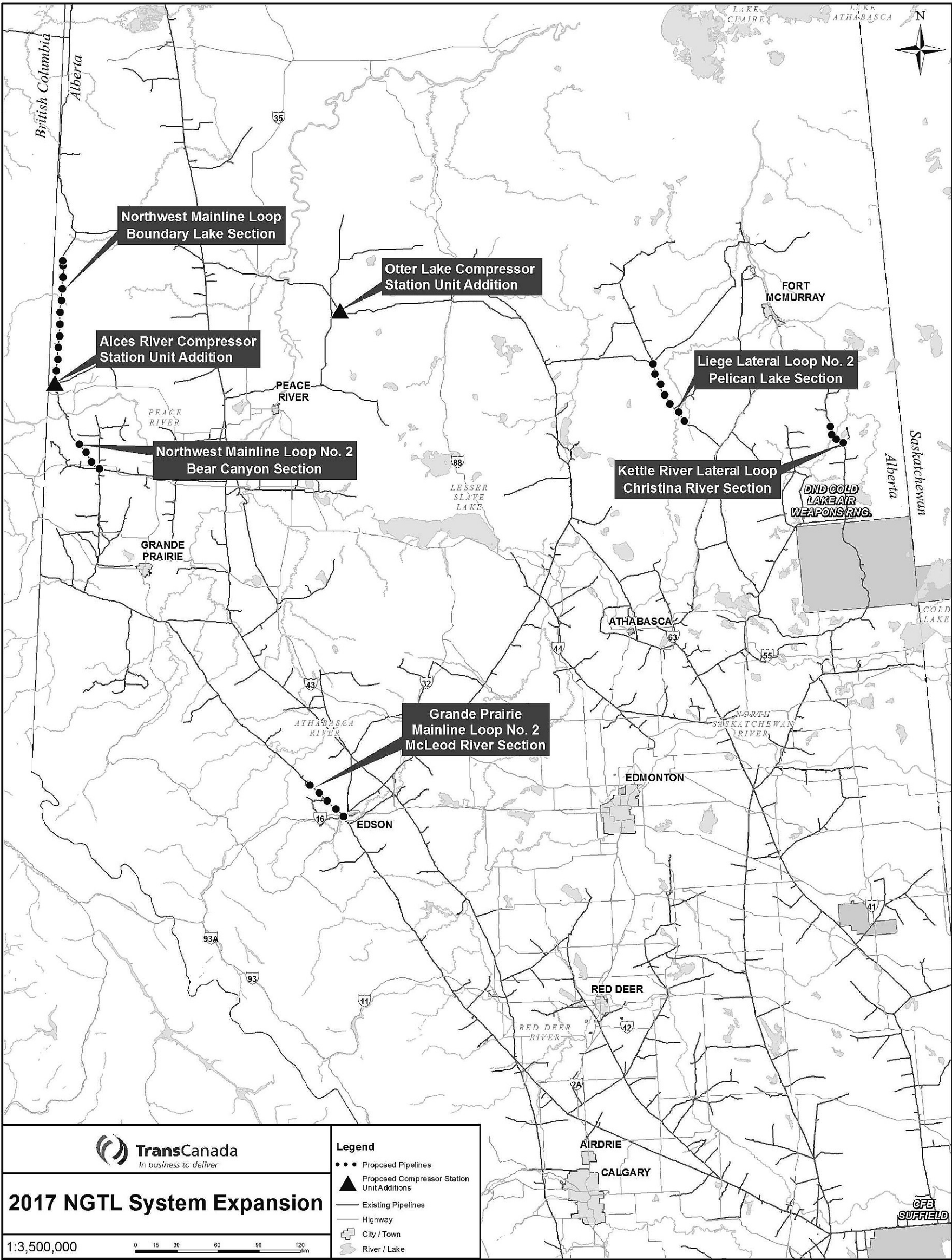
Please contact Bob Oldridge or the National Energy Board offices at 1-800-899-1265 should you have any questions concerning this Notice, the Plans, Profiles and Books of Reference or the detailed route procedures.

Dated at **Calgary, Alberta** this 28th day of November, 2016.

NOVA Gas Transmission Ltd.



Public Notice



BEAR CANYON SECTION		MCLEOD RIVER SECTION		
<div>LAND DESCRIPTION</div> <div>SE SEC-05 TWP-079 RGE-09 W6M</div> <div>NE SEC-05 TWP-079 RGE-09 W6M</div> <div>NW SEC-05 TWP-079 RGE-09 W6M</div> <div>NE SEC-06 TWP-079 RGE-09 W6M</div> <div>SE SEC-07 TWP-079 RGE-09 W6M</div> <div>SW SEC-07 TWP-079 RGE-09 W6M</div> <div>NW SEC-07 TWP-079 RGE-09 W6M</div> <div>SW SEC-18 TWP-079 RGE-09 W6M</div> <div>NW SEC-18 TWP-079 RGE-09 W6M</div> <div>NE SEC-13 TWP-079 RGE-10 W6M</div> <div>NW SEC-13 TWP-079 RGE-10 W6M</div> <div>NE SEC-14 TWP-079 RGE-10 W6M</div> <div>SE SEC-23 TWP-079 RGE-10 W6M</div> <div>SW SEC-23 TWP-079 RGE-10 W6M</div> <div>NW SEC-23 TWP-079 RGE-10 W6M</div> <div>SW SEC-26 TWP-079 RGE-10 W6M</div> <div>SE SEC-27 TWP-079 RGE-10 W6M</div> <div>NE SEC-27 TWP-079 RGE-10 W6M</div> <div>NW SEC-27 TWP-079 RGE-10 W6M</div> <div>SW SEC-34 TWP-079 RGE-10 W6M</div> <div>SE SEC-33 TWP-079 RGE-10 W6M</div>	<div>LAND DESCRIPTION</div> <div>NE SEC-33 TWP-079 RGE-10 W6M</div> <div>SE SEC-04 TWP-080 RGE-10 W6M</div> <div>SW SEC-04 TWP-080 RGE-10 W6M</div> <div>NW SEC-04 TWP-080 RGE-10 W6M</div> <div>NE SEC-05 TWP-080 RGE-10 W6M</div> <div>SE SEC-08 TWP-080 RGE-10 W6M</div> <div>NE SEC-08 TWP-080 RGE-10 W6M</div> <div>NW SEC-08 TWP-080 RGE-10 W6M</div> <div>SW SEC-17 TWP-080 RGE-10 W6M</div> <div>SE SEC-18 TWP-080 RGE-10 W6M</div> <div>NE SEC-18 TWP-080 RGE-10 W6M</div> <div>NW SEC-18 TWP-080 RGE-10 W6M</div> <div>SW SEC-19 TWP-080 RGE-10 W6M</div> <div>SE SEC-24 TWP-080 RGE-11 W6M</div> <div>NE SEC-24 TWP-080 RGE-11 W6M</div> <div>SE SEC-25 TWP-080 RGE-11 W6M</div> <div>SW SEC-25 TWP-080 RGE-11 W6M</div> <div>NW SEC-25 TWP-080 RGE-11 W6M</div> <div>NE SEC-26 TWP-080 RGE-11 W6M</div> <div>NW SEC-26 TWP-080 RGE-11 W6M</div> <div>SW SEC-35 TWP-080 RGE-11 W6M</div>	<div>LAND DESCRIPTION</div> <div>SE 1/4 SEC.11, TWP.53, RGE.18, W5M</div> <div>SW 1/4 SEC.11, TWP.53, RGE.18, W5M</div> <div>NW 1/4 SEC.11, TWP.53, RGE.18 W5M</div> <div>SW 1/4 SEC.14, TWP.53, RGE.18, W5M (LOT 3 DESCRIPTIVE PLAN 962 2522)</div> <div>SE 1/4 SEC.15, TWP.53, RGE.18, W5M</div> <div>NE 1/4 SEC.15, TWP.53, RGE.18, W5M</div> <div>NW 1/4 SEC.15, TWP.53, RGE.18, W5M</div> <div>NE 1/4 SEC.16, TWP.53, RGE.18, W5M</div> <div>SE 1/4 SEC.21, TWP.53, RGE.18, W5M</div> <div>NE 1/4 SEC.21, TWP.53, RGE.18, W5M</div> <div>NW 1/4 SEC.21, TWP.53, RGE.18, W5M</div> <div>NE 1/4 SEC.20, TWP.53, RGE.18, W5M</div> <div>SE 1/4 SEC.29, TWP.53, RGE.18, W5M</div> <div>NE 1/4 SEC.29, TWP.53, RGE.18, W5M</div> <div>NW 1/4 SEC.29, TWP.53, RGE.18, W5M</div> <div>NE 1/4 SEC.30, TWP.53, RGE.18, W5M</div> <div>SE 1/4 SEC.31, TWP.53, RGE.18, W5M</div> <div>SW 1/4 SEC.31, TWP.53, RGE.18, W5M</div> <div>NW 1/4 SEC.31, TWP.53, RGE.18, W5M</div> <div>NE 1/4 SEC.36, TWP.53, RGE.19, W5M</div> <div>SE 1/4 SEC.1, TWP.54, RGE.19, W5M</div>	<div>LAND DESCRIPTION</div> <div>SW 1/4 SEC.1, TWP.54, RGE.19, W5M</div> <div>NW 1/4 SEC.1, TWP.54, RGE.19, W5M</div> <div>NE 1/4 SEC.2, TWP.54, RGE.19, W5M</div> <div>SE 1/4 SEC.11, TWP.54, RGE.19, W5M</div> <div>SW 1/4 SEC.11, TWP.54, RGE.19, W5M</div> <div>NW 1/4 SEC.11, TWP.54, RGE.19, W5M</div> <div>NE 1/4 SEC.10, TWP.54, RGE.19, W5M</div> <div>SE 1/4 SEC.15, TWP.54, RGE.19, W5M</div> <div>SW 1/4 SEC.15, TWP.54, RGE.19, W5M</div> <div>NW 1/4 SEC.15, TWP.54, RGE.19, W5M</div> <div>NE 1/4 SEC.16, TWP.54, RGE.19, W5M</div> <div>NW 1/4 SEC.16, TWP.54, RGE.19, W5M</div> <div>SW 1/4 SEC.21, TWP.54, RGE.19, W5M</div> <div>SE 1/4 SEC.20, TWP.54, RGE.19, W5M</div> <div>NE 1/4 SEC.20, TWP.54, RGE.19, W5M</div> <div>NW 1/4 SEC.20, TWP.54, RGE.19, W5M</div> <div>SE 1/4 SEC.29, TWP.54, RGE.19, W5M</div> <div>NW 1/4 SEC.29, TWP.54, RGE.19, W5M</div> <div>SW 1/4 SEC.30, TWP.54, RGE.19, W5M</div> <div>NE 1/4 SEC.30, TWP.54, RGE.19, W5M</div> <div>NW 1/4 SEC.30, TWP.54, RGE.19, W5M</div> <div>SW 1/4 SEC.31, TWP.54, RGE.19, W5M</div>	<div>LAND DESCRIPTION</div> <div>SE 1/4 SEC.36, TWP.54, RGE.20, W5M</div> <div>NE 1/4 SEC.36, TWP.54, RGE.20, W5M</div> <div>NW 1/4 SEC.36, TWP.54, RGE.20, W5M</div> <div>SW 1/4 SEC.6, TWP.55, RGE.19, W5M</div> <div>SE 1/4 SEC.1, TWP.55, RGE.20, W5M</div> <div>NE 1/4 SEC.1, TWP.55, RGE.20, W5M</div> <div>NW 1/4 SEC.1, TWP.55, RGE.20, W5M</div> <div>SW 1/4 SEC.12, TWP.55, RGE.20, W5M</div> <div>SE 1/4 SEC.11, TWP.55, RGE.20, W5M</div> <div>NE 1/4 SEC.11, TWP.55, RGE.20, W5M</div> <div>NW 1/4 SEC.11, TWP.55, RGE.20, W5M</div> <div>SW 1/4 SEC.14, TWP.55, RGE.20, W5M</div> <div>SE 1/4 SEC.15, TWP.55, RGE.20, W5M</div> <div>NE 1/4 SEC.15, TWP.55, RGE.20, W5M</div> <div>NW 1/4 SEC.15, TWP.55, RGE.20, W5M</div> <div>SW 1/4 SEC.15, TWP.55, RGE.20, W5M</div> <div>SE 1/4 SEC.22, TWP.55, RGE.20, W5M</div> <div>SW 1/4 SEC.21, TWP.55, RGE.20, W5M</div> <div>NW 1/4 SEC.21, TWP.55, RGE.20, W5M</div>
BOUNDARY LAKE SECTION		PELICAN LAKE SECTION		CHRISTINA RIVER SECTION
<div>LAND DESCRIPTION</div> <div>START LOCATION: NW SEC-13 TWP-085 RGE-13 W6M</div> <div>END LOCATION: THEORETICAL NE SEC-20 TWP-094 RGE-12 W6M</div>		<div>LAND DESCRIPTION</div> <div>START LOCATION: THEORETICAL NE 1/4, SEC.30, TWP.81, RGE.16, W4M</div> <div>END LOCATION: THEORETICAL SW 1/4, SEC.19, TWP.86, RGE.18, W4M</div>		<div>LAND DESCRIPTION</div> <div>START LOCATION: THEORETICAL NW SEC-26 TWP-080 RGE-06 W4M</div> <div>END LOCATION: THEORETICAL NW SEC-14 TWP-079 RGE-05 W4M</div>



# Public Notice



National Energy Board  
Office national de l'énergie

**NOVA Gas Transmission Ltd.  
2017 NGTL SYSTEM EXPANSION  
(Boundary Lake, Bear Canyon, McLeod River, Pelican Lake and Christina River Sections)  
Notice of Proposed Detailed Route Pursuant to  
Section 34(1)(b) of the *National Energy Board Act***

IN THE MATTER OF the *National Energy Board Act* (the Act) and the regulations made thereunder;

IN THE MATTER OF the Certificate of Public Convenience and Necessity GC-126 approving the general route of the 2017 NGTL System Expansion (Boundary Lake, Bear Canyon, McLeod River, Pelican Lake and Christina River Sections), a proposed expansion of the existing NGTL System to receive and deliver sweet natural gas in Alberta, consisting of five pipeline segments:

- Northwest Mainline Loop (Boundary Lake Section) – approximately 91 km of new 914 mm nominal pipe size (NPS 36) sweet natural gas looping NGTL's existing Northwest Mainline from an interconnection with NGTL's existing Alces River Compressor Station at NW-13-085-13 W6M to a point at NGTL's existing Owl Lake Meter Station at NW-20-094-12 W6M.
- Northwest Mainline Loop No. 2 (Bear Canyon Section) – approximately 27 km of new 914 mm nominal pipe size (NPS 36) sweet natural gas pipeline looping NGTL's existing Northwest Mainline from an interconnection at NGTL's existing Saddle Hills Compressor Station at SE-05-079-09 W6M to an existing valve site location at SW-35-080-11 W6M.
- Grande Prairie Mainline Loop No. 2 (McLeod River Section) – approximately 37 km of new 1219 mm nominal pipe size (NPS 48) sweet natural gas pipeline looping NGTL's existing Grande Prairie Mainline from an interconnection at a new valve site at NW 21-055-20 W5M to an existing valve site located at SE-11-053-18 W5M.
- Liege Lateral Loop No. 2 (Pelican Lake Section) – approximately 55 km of new 762 mm nominal pipe size (NPS 30) sweet natural gas pipeline looping NGTL's existing Liege Lateral from an interconnection at NGTL's existing Buffalo Creek Compressor Station at SW-19-086-18 W4M to NGTL's Pelican Lake Compressor Station at NE-30-081-16 W4M.
- Kettle River Lateral Loop (Christina River Section) – approximately 20 km of new 610 mm nominal pipe size (NPS 24) sweet natural gas pipeline looping NGTL's Kettle River Lateral from an interconnection at an existing crossover at NW 26-080-06 W4M to an interconnection with NGTL's existing Graham Lateral Loop No. 2 at NW-14-079-05 W4M.

NGTL proposes that the detailed route for the 2017 NGTL System Expansion is as shown on the maps in this notice. This notice is being published to comply with the requirements of paragraph 34(1)(b) of the Act. The pipeline section routes are proposed to cross those lands noted in those lands noted in the accompanying tables.

If you anticipate that your lands may be adversely affected by the proposed detailed route of the 2017 NGTL System Expansion (Boundary Lake, Bear Canyon, McLeod River, Pelican Lake and Christina River Sections), you may oppose the proposed detailed route by filing a written statement of opposition with the Board within 30 days following the publication of this notice. Any such statement must set out both the nature of your interest in those lands and the grounds for your opposition to the detailed route.

A copy of any such written statement of opposition must be sent to the following addresses:

**National Energy Board, Suite 210, 517 Tenth Avenue SW, Calgary, AB T2R 0A8**  
**Attention: Sheri Young, Secretary; Toll Free Fax: 1-877-288-8803;**  
**Website: [www.neb-one.gc.ca](http://www.neb-one.gc.ca)**  
**Phone: 1-800-899-1265**

**NOVA Gas Transmission Ltd., 450-1st Street SW, Calgary, AB T2P 5H1**  
**Attention: Bob Oldridge; Phone: (403) 920-7387; Fax: (403) 920-2322**  
**Email: [bob\\_oldridge@transcanada.com](mailto:bob_oldridge@transcanada.com)**

Where a written statement is filed with the Board within the 30 days of the publication of this notice, the Board shall forthwith order, subject to certain exceptions as noted below, that a public hearing be conducted within the area in which the lands to which the statement relates are situated with respect to any grounds of opposition set out in any such statement.

The Board is not required to give any notice, hold any hearing or take any other action with respect to any written statement of opposition filed with the Board and may at any time disregard any such written statement if the person who filed the statement files a notice of withdrawal, or it appears to the Board that the statement is frivolous, vexatious or is not made in good faith.

If the Board determines to hold a public hearing, the Board will fix a suitable time and place of the hearing and publish notice of the hearing in at least one issue of a publication, if any, in general circulation within the area in which the lands proposed to be acquired are situated. The Board will also send such notice to each person who files a written statement of opposition with the Board.

The Board or a person authorized by the Board may make such inspection of the lands proposed to be acquired for or affected by the 2017 NGTL System Expansion (Boundary Lake, Bear Canyon, McLeod River, Pelican Lake and Christina River Sections) construction as the Board deems necessary.

At the hearing, the Board will permit each person who filed a written statement to make representations and may allow any other interested person to make representations before it as the Board deems proper.

The Board will take into account all written statements and all representations made at the hearing to determine the best possible detailed route of the 2017 NGTL System Expansion (Boundary Lake, Bear Canyon, McLeod River, Pelican Lake and Christina River Sections) and the most appropriate methods and timing of constructing the Project. The Board may impose in any approval such terms and conditions as it considers proper. Where the Board has held a hearing in respect of any part of the 2017 NGTL System Expansion (Boundary Lake, Bear Canyon, McLeod River, Pelican Lake and Christina River Sections) and approved or refused to approve the plan, profile and book of reference respecting that part, it will forward a copy of its decision and reasons to each person who made representation to the Board at the hearing.

The Board may fix such amount as it deems reasonable in respect of the actual costs reasonably incurred by any person who makes representations to the Board at such a hearing and the amount so fixed will be paid forthwith to the person by NGTL.

A copy of the plan, profile and book of reference for the detailed route for the 2017 NGTL System Expansion (Boundary Lake, Bear Canyon, McLeod River, Pelican Lake and Christina River Sections) is available to you for inspection at the following locations:

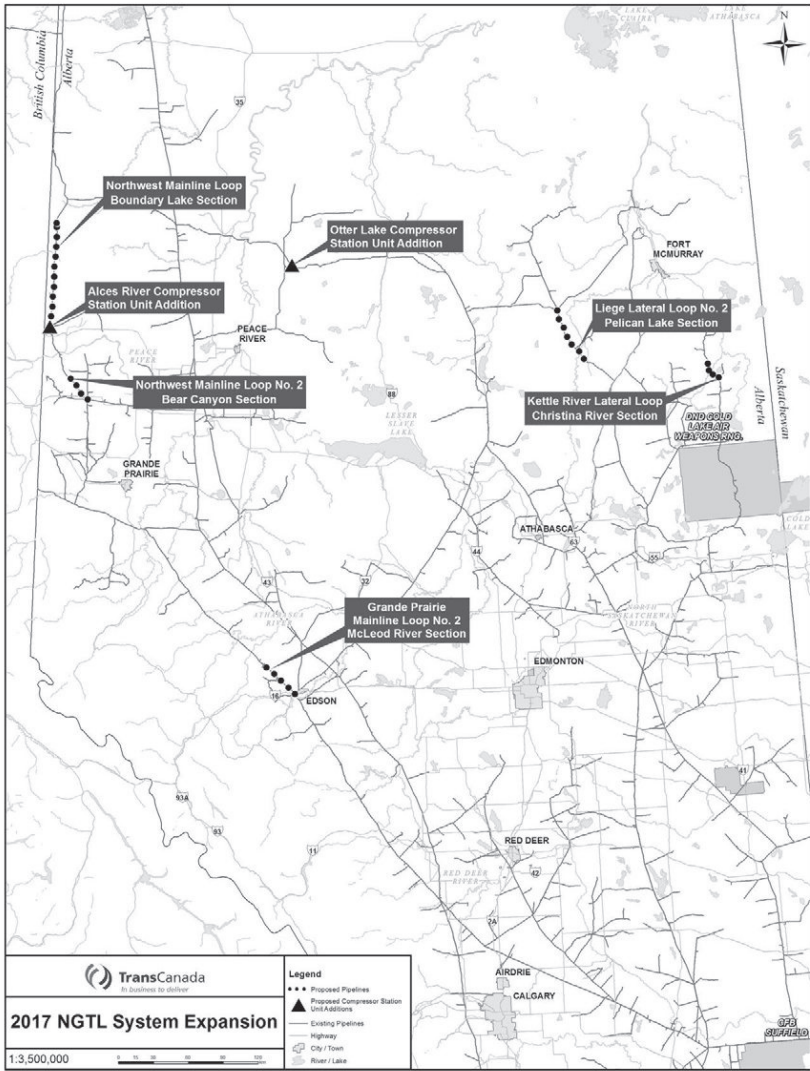
<b>CALGARY</b>			
<b>National Energy Board Library</b> 2nd Floor, Suite 210, 517 Tenth Avenue SW, Calgary, AB T2R 0A8, Toll-free telephone: 1-800-899-1265; <a href="http://www.neb-one.gc.ca">www.neb-one.gc.ca</a>		<b>NOVA Gas Transmission Ltd.</b> 450 – 1st Street SW, Calgary, AB T2P 5H1 Phone: 403-920-7387	
<b>EDMONTON</b>			
<b>Stanley A. Milner Public Library</b> 7 Sir Winston Churchill Square Edmonton, Alberta T5J 2V4 Phone: (780) 496-7000		<b>Edmonton Public Library – Strathcona Branch</b> 8331 – 104 St NW Edmonton, Alberta T6E 4E9 Phone: (780) 496-1828	
<b>FORT MCMURRAY</b>			
<b>Fort McMurray Public Library</b> 151 MacDonald Drive Fort McMurray, AB T9H 5C5 Phone: (780) 743-7800		<b>Regional Municipality of Wood Buffalo</b> 3rd Floor, 9909 Franklin Avenue Fort McMurray, AB, T9H 2K4 Phone: (780) 743-7000	<b>Wood Buffalo Regional Library</b> 1CA Knight Way Fort McMurray, AB T9H 5C5 Phone: (780) 743-7800
<b>DAWSON CREEK</b>			
<b>Dawson Creek Public Library</b> 1001 McKellar Ave Dawson Creek, BC V1G 4W7 Phone: (250) 782-4661			
<b>EDSON</b>			
<b>Edson &amp; District Public Library</b> 4726 8 Main Ave Edson, AB T7E 1E3 Phone: (780) 723-6691		<b>Yellowhead County</b> 2716-1 Avenue Edson, AB, T7E 1N9 Phone: (780) 723-4800	<b>Town of Edson</b> 605-50th Street Edson, AB, T7E1T7 Phone: (780) 723-4401
<b>Edson Friendship Centre</b> 5023 – 3 Avenue Edson, AB, T7E 1X7 Phone: (780) 723-5494			
<b>SPIRIT RIVER</b>			
<b>Spirit River Municipal Library</b> 4816 44 Ave Spirit River, AB T0H 3G0 Phone: (780) 864-4038		<b>Saddle Hills County Municipal Office</b> Spirit River, AB, T0H 3G0 Phone: (780) 864-3670	<b>Town of Spirit River Town Office</b> 4502 – 50 Street Spirit River, AB T0H 3G0 Phone: (780) 864-3998
<b>WABASCA</b>			
<b>Wabasca Public Library</b> 2853 Alook Drive Wabasca, AB T0G 2K0 Phone (780) 891-2203		<b>Municipal District of Opportunity No 17</b> 2077 Mistassiniy Road North Wabasca, AB, T0G 2K0 Phone: (780) 891-3778	
<b>WORSLEY</b>			
<b>Worsley &amp; District Library</b> Worsley Central School 216 Alberta Avenue Worsley, AB T0H 3W0 Phone: (780) 685-3842		<b>Clear Hills County Municipal Office</b> 313 Alberta Avenue Worsely, AB T0H 3W0 Phone: (780) 685-3925	
<b>FORT ST. JOHN</b>			
<b>Fort St. John City Hall</b> 10631-100 Street Fort St. John, BC, V1J 3Z5 Phone: (250) 787-8150		<b>Fort St. John Public Library</b> 10015 – 100 Avenue Fort St. John, BC, V1J 1Y7 Phone: (250) 785-3731	

Please contact Bob Oldridge or the National Energy Board offices at 1-800-899-1265 should you have any questions concerning this Notice, the Plans, Profiles and Books of Reference or the detailed route procedures.

Dated at **Calgary, Alberta** this 28th day of November, 2016.

NOVA Gas Transmission Ltd.

Public Notice



BEAR CANYON SECTION

LAND DESCRIPTION	LAND DESCRIPTION
SE SEC-05 TWP-079 RGE-09 W6M	NE SEC-33 TWP-079 RGE-10 W6M
NE SEC-05 TWP-079 RGE-09 W6M	SE SEC-04 TWP-080 RGE-10 W6M
NW SEC-05 TWP-079 RGE-09 W6M	SW SEC-04 TWP-080 RGE-10 W6M
NE SEC-06 TWP-079 RGE-09 W6M	NW SEC-04 TWP-080 RGE-10 W6M
SE SEC-07 TWP-079 RGE-09 W6M	NE SEC-05 TWP-080 RGE-10 W6M
SW SEC-07 TWP-079 RGE-09 W6M	SE SEC-08 TWP-080 RGE-10 W6M
NW SEC-07 TWP-079 RGE-09 W6M	NE SEC-08 TWP-080 RGE-10 W6M
SW SEC-08 TWP-079 RGE-09 W6M	NW SEC-08 TWP-080 RGE-10 W6M
NW SEC-18 TWP-079 RGE-09 W6M	SW SEC-17 TWP-080 RGE-10 W6M
NE SEC-13 TWP-079 RGE-10 W6M	SE SEC-18 TWP-080 RGE-10 W6M
SW SEC-13 TWP-079 RGE-10 W6M	NE SEC-18 TWP-080 RGE-10 W6M
NE SEC-14 TWP-079 RGE-10 W6M	NW SEC-18 TWP-080 RGE-10 W6M
SE SEC-23 TWP-079 RGE-10 W6M	SW SEC-19 TWP-080 RGE-10 W6M
SW SEC-23 TWP-079 RGE-10 W6M	SE SEC-24 TWP-080 RGE-11 W6M
NW SEC-23 TWP-079 RGE-10 W6M	NE SEC-24 TWP-080 RGE-11 W6M
SW SEC-26 TWP-079 RGE-10 W6M	SE SEC-25 TWP-080 RGE-11 W6M
SE SEC-27 TWP-079 RGE-10 W6M	SW SEC-25 TWP-080 RGE-11 W6M
NE SEC-27 TWP-079 RGE-10 W6M	NW SEC-25 TWP-080 RGE-11 W6M
NW SEC-27 TWP-079 RGE-10 W6M	NE SEC-26 TWP-080 RGE-11 W6M
SW SEC-34 TWP-079 RGE-10 W6M	NW SEC-26 TWP-080 RGE-11 W6M
SE SEC-33 TWP-079 RGE-10 W6M	SW SEC-35 TWP-080 RGE-11 W6M

MCLEOD RIVER SECTION

LAND DESCRIPTION	LAND DESCRIPTION
SE 1/4 SEC.11, TWP.53, RGE.18, W5M	SW 1/4 SEC.1, TWP.54, RGE.19, W5M
SW 1/4 SEC.11, TWP.53, RGE.18, W5M	NW 1/4 SEC.1, TWP.54, RGE.19, W5M
NW 1/4 SEC.11, TWP.53, RGE.18 W5M	NE 1/4 SEC.2, TWP.54, RGE.19, W5M
SW 1/4 SEC.14, TWP.53, RGE.18, W5M (LOT 3 DESCRIPTIVE PLAN 962 2522)	SE 1/4 SEC.11, TWP.54, RGE.19, W5M
SE 1/4 SEC.15, TWP.53, RGE.18, W5M	SW 1/4 SEC.11, TWP.54, RGE.19, W5M
NE 1/4 SEC.15, TWP.53, RGE.18, W5M	NW 1/4 SEC.11, TWP.54, RGE.19, W5M
NW 1/4 SEC.15, TWP.53, RGE.18, W5M	NE 1/4 SEC.10, TWP.54, RGE.19, W5M
NE 1/4 SEC.16, TWP.53, RGE.18, W5M	SE 1/4 SEC.15, TWP.54, RGE.19, W5M
SE 1/4 SEC.21, TWP.53, RGE.18, W5M	SW 1/4 SEC.15, TWP.54, RGE.19, W5M
NE 1/4 SEC.21, TWP.53, RGE.18, W5M	NW 1/4 SEC.15, TWP.54, RGE.19, W5M
NW 1/4 SEC.21, TWP.53, RGE.18, W5M	NE 1/4 SEC.16, TWP.54, RGE.19, W5M
NE 1/4 SEC.20, TWP.53, RGE.18, W5M	SW 1/4 SEC.21, TWP.54, RGE.19, W5M
SE 1/4 SEC.29, TWP.53, RGE.18, W5M	SE 1/4 SEC.20, TWP.54, RGE.19, W5M
NE 1/4 SEC.29, TWP.53, RGE.18, W5M	NE 1/4 SEC.20, TWP.54, RGE.19, W5M
NW 1/4 SEC.29, TWP.53, RGE.18, W5M	NW 1/4 SEC.20, TWP.54, RGE.19, W5M
NE 1/4 SEC.30, TWP.53, RGE.18, W5M	SW 1/4 SEC.29, TWP.54, RGE.19, W5M
SE 1/4 SEC.31, TWP.53, RGE.18, W5M	SE 1/4 SEC.30, TWP.54, RGE.19, W5M
SW 1/4 SEC.31, TWP.53, RGE.18, W5M	NE 1/4 SEC.30, TWP.54, RGE.19, W5M
NW 1/4 SEC.31, TWP.53, RGE.18, W5M	NW 1/4 SEC.30, TWP.54, RGE.19, W5M
NE 1/4 SEC.36, TWP.53, RGE.19, W5M	SW 1/4 SEC.31, TWP.54, RGE.19, W5M
SE 1/4 SEC.1, TWP.54, RGE.19, W5M	

BOUNDARY LAKE SECTION

LAND DESCRIPTION
START LOCATION: NW SEC-13 TWP-085 RGE-13 W6M
END LOCATION: THEORETICAL NE SEC-20 TWP-094 RGE-12 W6M

PELICAN LAKE SECTION

LAND DESCRIPTION
START LOCATION: THEORETICAL NE 1/4, SEC.30, TWP.81, RGE.16, W4M
END LOCATION: THEORETICAL SW 1/4, SEC.19, TWP.86, RGE.18, W4M

CHRISTINA RIVER SECTION

LAND DESCRIPTION
START LOCATION: THEORETICAL NW SEC-26 TWP-080 RGE-06 W4M
END LOCATION: THEORETICAL NW SEC-14 TWP-079 RGE-05 W4M



Public Notice



National Energy Board  
Office national de l'énergie

NOVA Gas Transmission Ltd.  
2017 NGTL SYSTEM EXPANSION  
(Boundary Lake, Bear Canyon, McLeod River, Pelican Lake and Christina River Sections)  
Notice of Proposed Detailed Route Pursuant to  
Section 34(1)(b) of the *National Energy Board Act*

IN THE MATTER OF the *National Energy Board Act* (the Act) and the regulations made thereunder;

IN THE MATTER OF the Certificate of Public Convenience and Necessity GC-126 approving the general route of the 2017 NGTL System Expansion (Boundary Lake, Bear Canyon, McLeod River, Pelican Lake and Christina River Sections), a proposed expansion of the existing NGTL System to receive and deliver sweet natural gas in Alberta, consisting of five pipeline segments:

- Northwest Mainline Loop (Boundary Lake Section) – approximately 91 km of new 914 mm nominal pipe size (NPS 36) sweet natural gas looping NGTL's existing Northwest Mainline from an interconnection with NGTL's existing Alces River Compressor Station at NW-13-085-13 W6M to a point at NGTL's existing Owl Lake Meter Station at NW-20-094-12 W6M.
- Northwest Mainline Loop No. 2 (Bear Canyon Section) – approximately 27 km of new 914 mm nominal pipe size (NPS 36) sweet natural gas pipeline looping NGTL's existing Northwest Mainline from an interconnection at NGTL's existing Saddle Hills Compressor Station at SE-05-079-09 W6M to an existing valve site location at SW-35-080-11 W6M.
- Grande Prairie Mainline Loop No. 2 (McLeod River Section) – approximately 37 km of new 1219 mm nominal pipe size (NPS 48) sweet natural gas pipeline looping NGTL's existing Grande Prairie Mainline from an interconnection at a new valve site at NW 21-055-20 W5M to an existing valve site located at SE-11-053-18 W5M.
- Liege Lateral Loop No. 2 (Pelican Lake Section) – approximately 55 km of new 762 mm nominal pipe size (NPS 30) sweet natural gas pipeline looping NGTL's existing Liege Lateral from an interconnection at NGTL's existing Buffalo Creek Compressor Station at SW-19-086-18 W4M to NGTL's Pelican Lake Compressor Station at NE-30-081-16 W4M.
- Kettle River Lateral Loop (Christina River Section) – approximately 20 km of new 610 mm nominal pipe size (NPS 24) sweet natural gas pipeline looping NGTL's Kettle River Lateral from an interconnection at an existing crossover at NW 26-080-06 W4M to an interconnection with NGTL's existing Graham Lateral Loop No. 2 at NW-14-079-05 W4M.

NGTL proposes that the detailed route for the 2017 NGTL System Expansion is as shown on the maps in this notice. This notice is being published to comply with the requirements of paragraph 34(1)(b) of the Act. The pipeline section routes are proposed to cross those lands noted in those lands noted in the accompanying tables.

If you anticipate that your lands may be adversely affected by the proposed detailed route of the 2017 NGTL System Expansion (Boundary Lake, Bear Canyon, McLeod River, Pelican Lake and Christina River Sections), you may oppose the proposed detailed route by filing a written statement of opposition with the Board within 30 days following the publication of this notice. Any such statement must set out both the nature of your interest in those lands and the grounds for your opposition to the detailed route.

A copy of any such written statement of opposition must be sent to the following addresses:

National Energy Board, Suite 210, 517 Tenth Avenue SW, Calgary, AB T2R 0A8  
Attention: Sheri Young, Secretary; Toll Free Fax: 1-877-288-8803;  
Website: [www.neb-one.gc.ca](http://www.neb-one.gc.ca)  
Phone: 1-800-899-1265

NOVA Gas Transmission Ltd., 450-1st Street SW, Calgary, AB T2P 5H1  
Attention: Bob Oldridge; Phone: (403) 920-7387; Fax: (403) 920-2322  
Email: [bob\\_oldridge@transcanada.com](mailto:bob_oldridge@transcanada.com)

Where a written statement is filed with the Board within the 30 days of the publication of this notice, the Board shall forthwith order, subject to certain exceptions as noted below, that a public hearing be conducted within the area in which the lands to which the statement relates are situated with respect to any grounds of opposition set out in any such statement.

The Board is not required to give any notice, hold any hearing or take any other action with respect to any written statement of opposition filed with the Board and may at any time disregard any such written statement if the person who filed the statement files a notice of withdrawal, or it appears to the Board that the statement is frivolous, vexatious or is not made in good faith.

If the Board determines to hold a public hearing, the Board will fix a suitable time and place of the hearing and publish notice of the hearing in at least one issue of a publication, if any, in general circulation within the area in which the lands proposed to be acquired are situated. The Board will also send such notice to each person who files a written statement of opposition with the Board.

The Board or a person authorized by the Board may make such inspection of the lands proposed to be acquired for or affected by the 2017 NGTL System Expansion (Boundary Lake, Bear Canyon, McLeod River, Pelican Lake and Christina River Sections) construction as the Board deems necessary.

At the hearing, the Board will permit each person who filed a written statement to make representations and may allow any other interested person to make representations before it as the Board deems proper.

The Board will take into account all written statements and all representations made at the hearing to determine the best possible detailed route of the 2017 NGTL System Expansion (Boundary Lake, Bear Canyon, McLeod River, Pelican Lake and Christina River Sections) and the most appropriate methods and timing of constructing the Project. The Board may impose in any approval such terms and conditions as it considers proper. Where the Board has held a hearing in respect of any part of the 2017 NGTL System Expansion (Boundary Lake, Bear Canyon, McLeod River, Pelican Lake and Christina River Sections) and approved or refused to approve the plan, profile and book of reference respecting that part, it will forward a copy of its decision and reasons to each person who made representation to the Board at the hearing.

The Board may fix such amount as it deems reasonable in respect of the actual costs reasonably incurred by any person who makes representations to the Board at such a hearing and the amount so fixed will be paid forthwith to the person by NGTL.

A copy of the plan, profile and book of reference for the detailed route for the 2017 NGTL System Expansion (Boundary Lake, Bear Canyon, McLeod River, Pelican Lake and Christina River Sections) is available to you for inspection at the following locations:

<b>CALGARY</b>			
<b>National Energy Board Library</b> 2nd Floor, Suite 210, 517 Tenth Avenue SW, Calgary, AB T2R 0A8, Toll-free telephone: 1-800-899-1265; <a href="http://www.neb-one.gc.ca">www.neb-one.gc.ca</a>		<b>NOVA Gas Transmission Ltd.</b> 450 – 1st Street SW, Calgary, AB T2P 5H1 Phone: 403-920-7387	
<b>EDMONTON</b>			
<b>Stanley A. Milner Public Library</b> 7 Sir Winston Churchill Square Edmonton, Alberta T5J 2V4 Phone: (780) 496-7000		<b>Edmonton Public Library – Strathcona Branch</b> 8331 – 104 St NW Edmonton, Alberta T6E 4E9 Phone: (780) 496-1828	
<b>FORT MCMURRAY</b>			
<b>Fort McMurray Public Library</b> 151 MacDonald Drive Fort McMurray, AB T9H 5C5 Phone: (780) 743-7800		<b>Regional Municipality of Wood Buffalo</b> 3rd Floor, 9909 Franklin Avenue Fort McMurray, AB, T9H 2K4 Phone: (780) 743-7000	<b>Wood Buffalo Regional Library</b> 1CA Knight Way Fort McMurray, AB T9H 5C5 Phone: (780) 743-7800
<b>DAWSON CREEK</b>			
<b>Dawson Creek Public Library</b> 1001 McKellar Ave Dawson Creek, BC V1G 4W7 Phone: (250) 782-4661			
<b>EDSON</b>			
<b>Edson &amp; District Public Library</b> 4726 8 Main Ave Edson, AB T7E 1E3 Phone: (780) 723-6691	<b>Yellowhead County</b> 2716-1 Avenue Edson, AB, T7E 1N9 Phone: (780) 723-4800	<b>Town of Edson</b> 605-50th Street Edson, AB, T7E1T7 Phone: (780) 723-4401	<b>Edson Friendship Centre</b> 5023 – 3 Avenue Edson, AB, T7E 1X7 Phone: (780) 723-5494
<b>SPIRIT RIVER</b>			
<b>Spirit River Municipal Library</b> 4816 44 Ave Spirit River, AB T0H 3G0 Phone: (780) 864-4038	<b>Saddle Hills County Municipal Office</b> Spirit River, AB, T0H 3G0 Phone: (780) 864-3670	<b>Town of Spirit River Town Office</b> 4502 – 50 Street Spirit River, AB T0H 3G0 Phone: (780) 864-3998	
<b>WABASCA</b>			
<b>Wabasca Public Library</b> 2853 Alook Drive Wabasca, AB T0G 2K0 Phone (780) 891-2203	<b>Municipal District of Opportunity No 17</b> 2077 Mistassinij Road North Wabasca, AB, T0G 2K0 Phone: (780) 891-3778		
<b>WORSLEY</b>			
<b>Worsley &amp; District Library</b> Worsley Central School 216 Alberta Avenue Worsley, AB T0H 3W0 Phone: (780) 685-3842		<b>Clear Hills County Municipal Office</b> 313 Alberta Avenue Worsely, AB T0H 3W0 Phone: (780) 685-3925	
<b>FORT ST. JOHN</b>			
<b>Fort St. John City Hall</b> 10631-100 Street Fort St. John, BC, V1J 3Z5 Phone: (250) 787-8150		<b>Fort St. John Public Library</b> 10015 – 100 Avenue Fort St. John, BC, V1J 1Y7 Phone: (250) 785-3731	

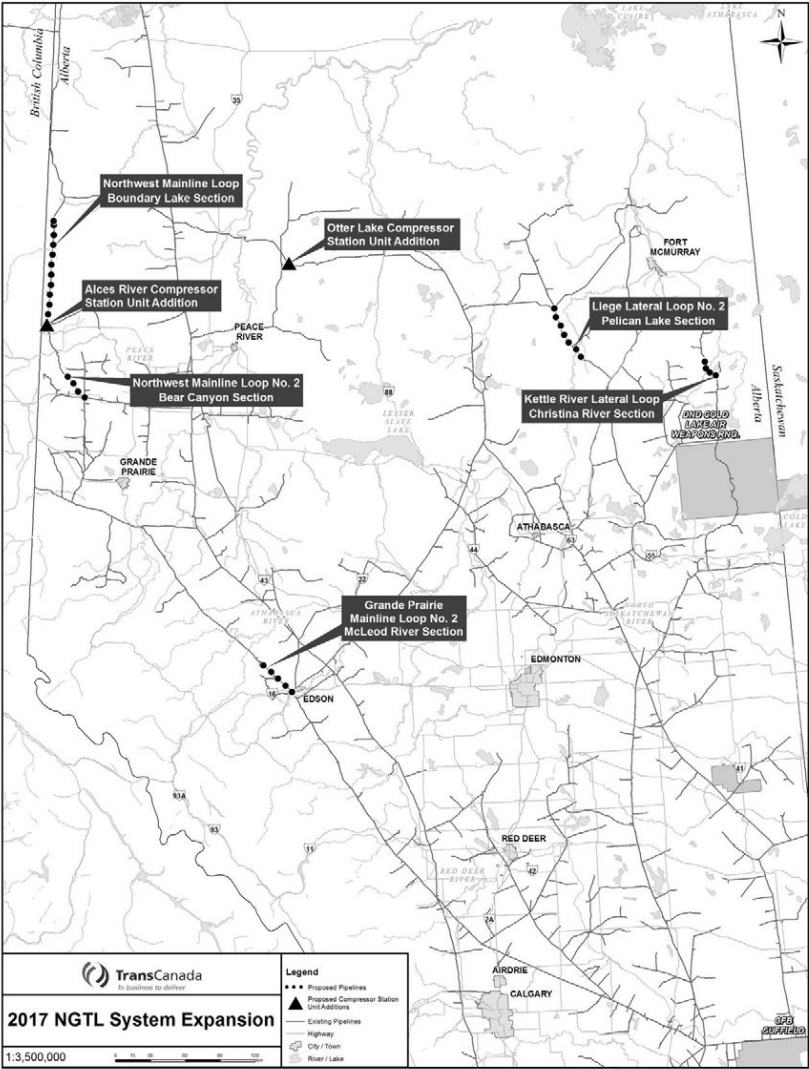
Please contact Bob Oldridge or the National Energy Board offices at 1-800-899-1265 should you have any questions concerning this Notice, the Plans, Profiles and Books of Reference or the detailed route procedures.

Dated at **Calgary, Alberta** this 28th day of November, 2016.

NOVA Gas Transmission Ltd.



Public Notice



BEAR CANYON SECTION

LAND DESCRIPTION
SE SEC-05 TWP-079 RGE-09 W6M
NE SEC-05 TWP-079 RGE-09 W6M
NW SEC-05 TWP-079 RGE-09 W6M
NE SEC-06 TWP-079 RGE-09 W6M
SE SEC-07 TWP-079 RGE-09 W6M
SW SEC-07 TWP-079 RGE-09 W6M
NW SEC-07 TWP-079 RGE-09 W6M
SW SEC-18 TWP-079 RGE-09 W6M
NW SEC-18 TWP-079 RGE-09 W6M
NE SEC-13 TWP-079 RGE-10 W6M
NW SEC-13 TWP-079 RGE-10 W6M
NE SEC-14 TWP-079 RGE-10 W6M
SE SEC-23 TWP-079 RGE-10 W6M
SW SEC-23 TWP-079 RGE-10 W6M
NW SEC-23 TWP-079 RGE-10 W6M
SW SEC-26 TWP-079 RGE-10 W6M
SE SEC-27 TWP-079 RGE-10 W6M
NE SEC-27 TWP-079 RGE-10 W6M
NW SEC-27 TWP-079 RGE-10 W6M
SW SEC-34 TWP-079 RGE-10 W6M
SE SEC-33 TWP-079 RGE-10 W6M

LAND DESCRIPTION
NE SEC-33 TWP-079 RGE-10 W6M
SE SEC-04 TWP-080 RGE-10 W6M
SW SEC-04 TWP-080 RGE-10 W6M
NW SEC-04 TWP-080 RGE-10 W6M
NE SEC-05 TWP-080 RGE-10 W6M
SE SEC-08 TWP-080 RGE-10 W6M
NE SEC-08 TWP-080 RGE-10 W6M
NW SEC-08 TWP-080 RGE-10 W6M
SW SEC-17 TWP-080 RGE-10 W6M
SE SEC-18 TWP-080 RGE-10 W6M
NE SEC-18 TWP-080 RGE-10 W6M
NW SEC-18 TWP-080 RGE-10 W6M
SW SEC-19 TWP-080 RGE-10 W6M
SE SEC-24 TWP-080 RGE-11 W6M
NE SEC-24 TWP-080 RGE-11 W6M
SW SEC-25 TWP-080 RGE-11 W6M
NE SEC-25 TWP-080 RGE-11 W6M
NW SEC-25 TWP-080 RGE-11 W6M
NE SEC-26 TWP-080 RGE-11 W6M
NW SEC-26 TWP-080 RGE-11 W6M
SW SEC-35 TWP-080 RGE-11 W6M

LAND DESCRIPTION
SE 1/4 SEC.11, TWP.53, RGE.18, W5M
SW 1/4 SEC.11, TWP.53, RGE.18, W5M
NW 1/4 SEC.11, TWP.53, RGE.18 W5M
SW 1/4 SEC.14, TWP.53, RGE.18, W5M (LOT 3 DESCRIPTIVE PLAN 962 2522)
SE 1/4 SEC.15, TWP.53, RGE.18, W5M
NE 1/4 SEC.15, TWP.53, RGE.18, W5M
NW 1/4 SEC.15, TWP.53, RGE.18, W5M
NE 1/4 SEC.16, TWP.53, RGE.18, W5M
SE 1/4 SEC.21, TWP.53, RGE.18, W5M
NE 1/4 SEC.21, TWP.53, RGE.18, W5M
NW 1/4 SEC.21, TWP.53, RGE.18, W5M
NE 1/4 SEC.20, TWP.53, RGE.18, W5M
SE 1/4 SEC.29, TWP.53, RGE.18, W5M
NE 1/4 SEC.29, TWP.53, RGE.18, W5M
NW 1/4 SEC.29, TWP.53, RGE.18, W5M
NE 1/4 SEC.30, TWP.53, RGE.18, W5M
SE 1/4 SEC.31, TWP.53, RGE.18, W5M
SW 1/4 SEC.31, TWP.53, RGE.18, W5M
NW 1/4 SEC.31, TWP.53, RGE.18, W5M
NE 1/4 SEC.36, TWP.53, RGE.19, W5M
SE 1/4 SEC.1, TWP.54, RGE.19, W5M

LAND DESCRIPTION
SW 1/4 SEC.1, TWP.54, RGE.19, W5M
NW 1/4 SEC.1, TWP.54, RGE.19, W5M
NE 1/4 SEC.2, TWP.54, RGE.19, W5M
SE 1/4 SEC.11, TWP.54, RGE.19, W5M
SW 1/4 SEC.11, TWP.54, RGE.19, W5M
NW 1/4 SEC.11, TWP.54, RGE.19, W5M
NE 1/4 SEC.10, TWP.54, RGE.19, W5M
SE 1/4 SEC.15, TWP.54, RGE.19, W5M
SW 1/4 SEC.15, TWP.54, RGE.19, W5M
NW 1/4 SEC.15, TWP.54, RGE.19, W5M
NE 1/4 SEC.16, TWP.54, RGE.19, W5M
SW 1/4 SEC.21, TWP.54, RGE.19, W5M
SE 1/4 SEC.20, TWP.54, RGE.19, W5M
NE 1/4 SEC.20, TWP.54, RGE.19, W5M
NW 1/4 SEC.20, TWP.54, RGE.19, W5M
SW 1/4 SEC.29, TWP.54, RGE.19, W5M
SE 1/4 SEC.30, TWP.54, RGE.19, W5M
NE 1/4 SEC.30, TWP.54, RGE.19, W5M
NW 1/4 SEC.30, TWP.54, RGE.19, W5M
SW 1/4 SEC.31, TWP.54, RGE.19, W5M

LAND DESCRIPTION
SE 1/4 SEC.36, TWP.54, RGE.20, W5M
NE 1/4 SEC.36, TWP.54, RGE.20, W5M
NW 1/4 SEC.36, TWP.54, RGE.20, W5M
SW 1/4 SEC.6, TWP.55, RGE.19, W5M
SE 1/4 SEC.1, TWP.55, RGE.20, W5M
NE 1/4 SEC.1, TWP.55, RGE.20, W5M
NW 1/4 SEC.1, TWP.55, RGE.20, W5M
SW 1/4 SEC.12, TWP.55, RGE.20, W5M
SE 1/4 SEC.11, TWP.55, RGE.20, W5M
NE 1/4 SEC.11, TWP.55, RGE.20, W5M
NW 1/4 SEC.14, TWP.55, RGE.20, W5M
SE 1/4 SEC.15, TWP.55, RGE.20, W5M
NE 1/4 SEC.15, TWP.55, RGE.20, W5M
NW 1/4 SEC.15, TWP.55, RGE.20, W5M
SW 1/4 SEC.22, TWP.55, RGE.20, W5M
SE 1/4 SEC.21, TWP.55, RGE.20, W5M
SW 1/4 SEC.21, TWP.55, RGE.20, W5M
NW 1/4 SEC.21, TWP.55, RGE.20, W5M

BOUNDARY LAKE SECTION

LAND DESCRIPTION
START LOCATION: NW SEC-13 TWP-085 RGE-13 W6M
END LOCATION: THEORETICAL NE SEC-20 TWP-094 RGE-12 W6M

PELICAN LAKE SECTION

LAND DESCRIPTION
START LOCATION: THEORETICAL NE 1/4, SEC.30, TWP.81, RGE.16, W4M
END LOCATION: THEORETICAL SW 1/4, SEC.19, TWP.86, RGE.18, W4M

CHRISTINA RIVER SECTION

LAND DESCRIPTION
START LOCATION: THEORETICAL NW SEC-26 TWP-080 RGE-06 W4M
END LOCATION: THEORETICAL NW SEC-14 TWP-079 RGE-05 W4M

# Public Notice



National Energy  
Board

Office national  
de l'énergie

NOVA Gas Transmission Ltd.  
2017 NGTL SYSTEM EXPANSION  
(Boundary Lake, Bear Canyon, McLeod River, Pelican Lake and Christina River Sections)  
Notice of Proposed Detailed Route Pursuant to  
Section 34(1)(b) of the *National Energy Board Act*

IN THE MATTER OF the *National Energy Board Act* (the Act) and the regulations made thereunder;

IN THE MATTER OF the Certificate of Public Convenience and Necessity GC-126 approving the general route of the 2017 NGTL System Expansion (Boundary Lake, Bear Canyon, McLeod River, Pelican Lake and Christina River Sections), a proposed expansion of the existing NGTL System to receive and deliver sweet natural gas in Alberta, consisting of five pipeline segments:

- Northwest Mainline Loop (Boundary Lake Section) – approximately 91 km of new 914 mm nominal pipe size (NPS 36) sweet natural gas looping NGTL’s existing Northwest Mainline from an interconnection with NGTL’s existing Alces River Compressor Station at NW-13-085-13 W6M to a point at NGTL’s existing Owl Lake Meter Station at NW-20-094-12 W6M.
- Northwest Mainline Loop No. 2 (Bear Canyon Section) – approximately 27 km of new 914 mm nominal pipe size (NPS 36) sweet natural gas pipeline looping NGTL’s existing Northwest Mainline from an interconnection at NGTL’s existing Saddle Hills Compressor Station at SE-05-079-09 W6M to an existing valve site location at SW-35-080-11 W6M.
- Grande Prairie Mainline Loop No. 2 (McLeod River Section) – approximately 37 km of new 1219 mm nominal pipe size (NPS 48) sweet natural gas pipeline looping NGTL’s existing Grande Prairie Mainline from an interconnection at a new valve site at NW 21-055-20 W5M to an existing valve site located at SE-11-053-18 W5M.
- Liege Lateral Loop No. 2 (Pelican Lake Section) – approximately 55 km of new 762 mm nominal pipe size (NPS 30) sweet natural gas pipeline looping NGTL’s existing Liege Lateral from an interconnection at NGTL’s existing Buffalo Creek Compressor Station at SW-19-086-18 W4M to NGTL’s Pelican Lake Compressor Station at NE-30-081-16 W4M.
- Kettle River Lateral Loop (Christina River Section) – approximately 20 km of new 610 mm nominal pipe size (NPS 24) sweet natural gas pipeline looping NGTL’s Kettle River Lateral from an interconnection at an existing crossover at NW 26-080-06 W4M to an interconnection with NGTL’s existing Graham Lateral Loop No. 2 at NW-14-079-05 W4M.

NGTL proposes that the detailed route for the 2017 NGTL System Expansion is as shown on the maps in this notice. This notice is being published to comply with the requirements of paragraph 34(1)(b) of the Act. The pipeline section routes are proposed to cross those lands noted in those lands noted in the accompanying tables.

If you anticipate that your lands may be adversely affected by the proposed detailed route of the 2017 NGTL System Expansion (Boundary Lake, Bear Canyon, McLeod River, Pelican Lake and Christina River Sections), you may oppose the proposed detailed route by filing a written statement of opposition with the Board within 30 days following the publication of this notice. Any such statement must set out both the nature of your interest in those lands and the grounds for your opposition to the detailed route.

A copy of any such written statement of opposition must be sent to the following addresses:

**National Energy Board, Suite 210, 517 Tenth Avenue SW, Calgary, AB T2R 0A8**  
**Attention: Sheri Young, Secretary; Toll Free Fax: 1-877-288-8803;**  
**Website: [www.neb-one.gc.ca](http://www.neb-one.gc.ca)**  
**Phone: 1-800-899-1265**

**NOVA Gas Transmission Ltd., 450-1st Street SW, Calgary, AB T2P 5H1**  
**Attention: Bob Oldridge; Phone: (403) 920-7387; Fax: (403) 920-2322**  
**Email: [bob\\_oldridge@transcanada.com](mailto:bob_oldridge@transcanada.com)**

Where a written statement is filed with the Board within the 30 days of the publication of this notice, the Board shall forthwith order, subject to certain exceptions as noted below, that a public hearing be conducted within the area in which the lands to which the statement relates are situated with respect to any grounds of opposition set out in any such statement.

The Board is not required to give any notice, hold any hearing or take any other action with respect to any written statement of opposition filed with the Board and may at any time disregard any such written statement if the person who filed the statement files a notice of withdrawal, or it appears to the Board that the statement is frivolous, vexatious or is not made in good faith.

If the Board determines to hold a public hearing, the Board will fix a suitable time and place of the hearing and publish notice of the hearing in at least one issue of a publication, if any, in general circulation within the area in which the lands proposed to be acquired are situated. The Board will also send such notice to each person who files a written statement of opposition with the Board.

The Board or a person authorized by the Board may make such inspection of the lands proposed to be acquired for or affected by the 2017 NGTL System Expansion (Boundary Lake, Bear Canyon, McLeod River, Pelican Lake and Christina River Sections) construction as the Board deems necessary.

At the hearing, the Board will permit each person who filed a written statement to make representations and may allow any other interested person to make representations before it as the Board deems proper.

The Board will take into account all written statements and all representations made at the hearing to determine the best possible detailed route of the 2017 NGTL System Expansion (Boundary Lake, Bear Canyon, McLeod River, Pelican Lake and Christina River Sections) and the most appropriate methods and timing of constructing the Project. The Board may impose in any approval such terms and conditions as it considers proper. Where the Board has held a hearing in respect of any part of the 2017 NGTL System Expansion (Boundary Lake, Bear Canyon, McLeod River, Pelican Lake and Christina River Sections) and approved or refused to approve the plan, profile and book of reference respecting that part, it will forward a copy of its decision and reasons to each person who made representation to the Board at the hearing.

The Board may fix such amount as it deems reasonable in respect of the actual costs reasonably incurred by any person who makes representations to the Board at such a hearing and the amount so fixed will be paid forthwith to the person by NGTL.

A copy of the plan, profile and book of reference for the detailed route for the 2017 NGTL System Expansion (Boundary Lake, Bear Canyon, McLeod River, Pelican Lake and Christina River Sections) is available to you for inspection at the following locations:

<b>CALGARY</b>			
<b>National Energy Board Library</b> 2nd Floor, Suite 210, 517 Tenth Avenue SW, Calgary, AB T2R 0A8, Toll-free telephone: 1-800-899-1265; www.neb-one.gc.ca	<b>NOVA Gas Transmission Ltd.</b> 450 – 1st Street SW, Calgary, AB T2P 5H1 Phone: 403-920-7387		
<b>EDMONTON</b>			
<b>Stanley A. Milner Public Library</b> 7 Sir Winston Churchill Square Edmonton, Alberta T5J 2V4 Phone: (780) 496-7000	<b>Edmonton Public Library – Strathcona Branch</b> 8331 – 104 St NW Edmonton, Alberta T6E 4E9 Phone: (780) 496-1828		
<b>FORT MCMURRAY</b>			
<b>Fort McMurray Public Library</b> 151 MacDonald Drive Fort McMurray, AB T9H 5C5 Phone: (780) 743-7800	<b>Regional Municipality of Wood Buffalo</b> 3rd Floor, 9909 Franklin Avenue Fort McMurray, AB, T9H 2K4 Phone: (780) 743-7000	<b>Wood Buffalo Regional Library</b> 1CA Knight Way Fort McMurray, AB T9H 5C5 Phone: (780) 743-7800	
<b>DAWSON CREEK</b>			
<b>Dawson Creek Public Library</b> 1001 McKellar Ave Dawson Creek, BC V1G 4W7 Phone: (250) 782-4661			
<b>EDSON</b>			
<b>Edson &amp; District Public Library</b> 4726 8 Main Ave Edson, AB T7E 1E3 Phone: (780) 723-6691	<b>Yellowhead County</b> 2716-1 Avenue Edson, AB, T7E 1N9 Phone: (780) 723-4800	<b>Town of Edson</b> 605-50th Street Edson, AB, T7E1T7 Phone: (780) 723-4401	<b>Edson Friendship Centre</b> 5023 – 3 Avenue Edson, AB, T7E 1X7 Phone: (780) 723-5494
<b>SPIRIT RIVER</b>			
<b>Spirit River Municipal Library</b> 4816 44 Ave Spirit River, AB T0H 3G0 Phone: (780) 864-4038	<b>Saddle Hills County Municipal Office</b> Spirit River, AB, T0H 3G0 Phone: (780) 864-3670	<b>Town of Spirit River Town Office</b> 4502 – 50 Street Spirit River, AB T0H 3G0 Phone: (780) 864-3998	
<b>WABASCA</b>			
<b>Wabasca Public Library</b> 2853 Alook Drive Wabasca, AB T0G 2K0 Phone (780) 891-2203	<b>Municipal District of Opportunity No 17</b> 2077 Mistassinij Road North Wabasca, AB, T0G 2K0 Phone: (780) 891-3778		
<b>WORSLEY</b>			
<b>Worsley &amp; District Library</b> Worsley Central School 216 Alberta Avenue Worsley, AB T0H 3W0 Phone: (780) 685-3842	<b>Clear Hills County Municipal Office</b> 313 Alberta Avenue Worsley, AB T0H 3W0 Phone: (780) 685-3925		
<b>FORT ST. JOHN</b>			
<b>Fort St. John City Hall</b> 10631-100 Street Fort St. John, BC, V1J 3Z5 Phone: (250) 787-8150	<b>Fort St. John Public Library</b> 10015 – 100 Avenue Fort St. John, BC, V1J 1Y7 Phone: (250) 785-3731		

Please contact Bob Oldridge or the National Energy Board offices at 1-800-899-1265 should you have any questions concerning this Notice, the Plans, Profiles and Books of Reference or the detailed route procedures.

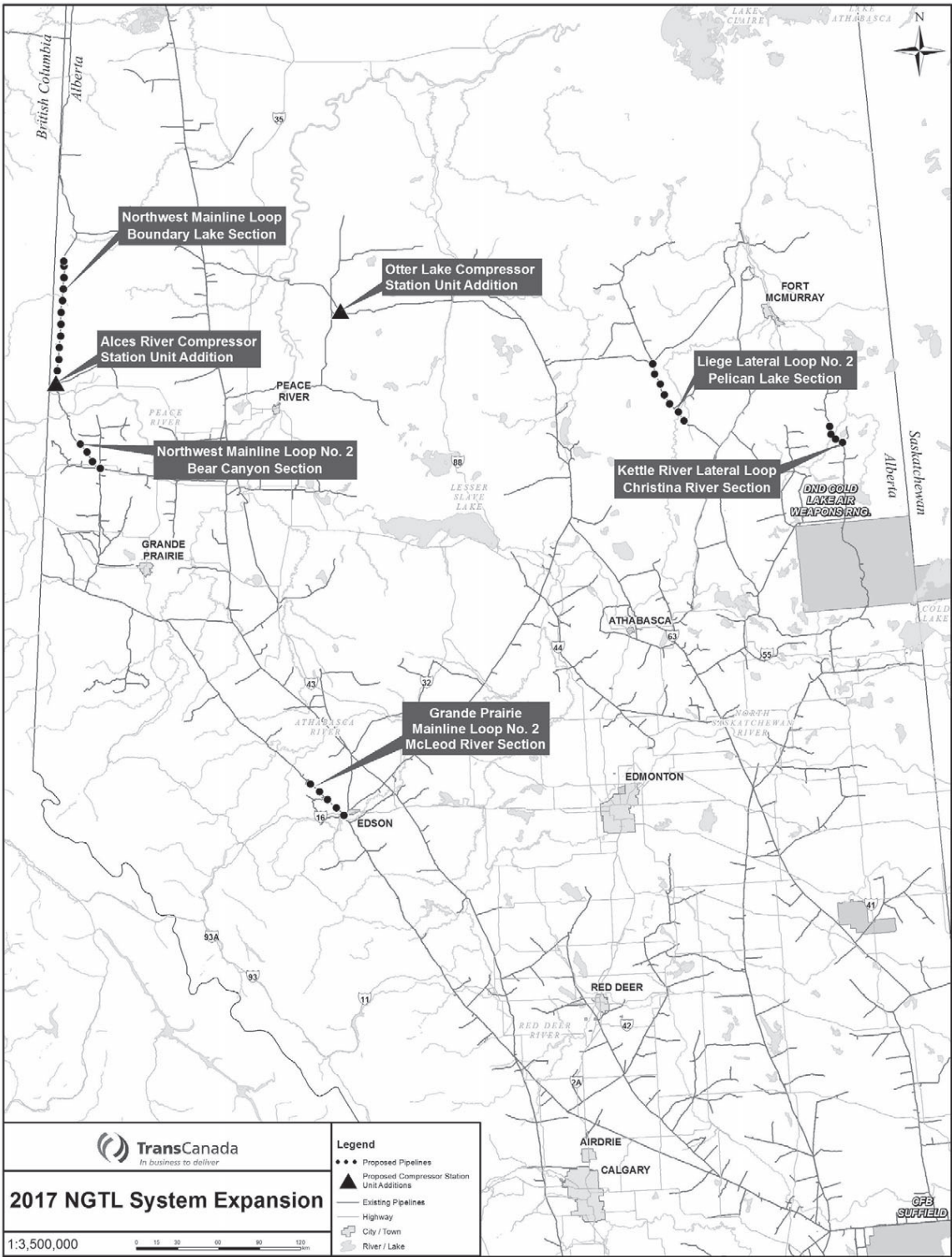
Dated at **Calgary, Alberta** this 28th day of November, 2016.

NOVA Gas Transmission Ltd.





Public Notice



BEAR CANYON SECTION

LAND DESCRIPTION	LAND DESCRIPTION
SE SEC-05 TWP-079 RGE-09 W6M	NE SEC-33 TWP-079 RGE-10 W6M
NE SEC-05 TWP-079 RGE-09 W6M	SE SEC-04 TWP-080 RGE-10 W6M
NW SEC-05 TWP-079 RGE-09 W6M	SW SEC-04 TWP-080 RGE-10 W6M
NE SEC-06 TWP-079 RGE-09 W6M	NW SEC-04 TWP-080 RGE-10 W6M
SE SEC-07 TWP-079 RGE-09 W6M	NE SEC-05 TWP-080 RGE-10 W6M
SW SEC-07 TWP-079 RGE-09 W6M	SE SEC-08 TWP-080 RGE-10 W6M
NW SEC-07 TWP-079 RGE-09 W6M	NE SEC-08 TWP-080 RGE-10 W6M
SW SEC-18 TWP-079 RGE-09 W6M	NW SEC-08 TWP-080 RGE-10 W6M
NW SEC-18 TWP-079 RGE-09 W6M	SW SEC-17 TWP-080 RGE-10 W6M
NE SEC-13 TWP-079 RGE-10 W6M	SE SEC-18 TWP-080 RGE-10 W6M
NW SEC-13 TWP-079 RGE-10 W6M	NE SEC-18 TWP-080 RGE-10 W6M
NE SEC-14 TWP-079 RGE-10 W6M	NW SEC-18 TWP-080 RGE-10 W6M
SE SEC-23 TWP-079 RGE-10 W6M	SW SEC-19 TWP-080 RGE-10 W6M
SW SEC-23 TWP-079 RGE-10 W6M	SE SEC-24 TWP-080 RGE-11 W6M
NW SEC-23 TWP-079 RGE-10 W6M	NE SEC-24 TWP-080 RGE-11 W6M
SW SEC-26 TWP-079 RGE-10 W6M	SE SEC-25 TWP-080 RGE-11 W6M
SE SEC-27 TWP-079 RGE-10 W6M	SW SEC-25 TWP-080 RGE-11 W6M
NE SEC-27 TWP-079 RGE-10 W6M	NW SEC-25 TWP-080 RGE-11 W6M
NW SEC-27 TWP-079 RGE-10 W6M	NE SEC-26 TWP-080 RGE-11 W6M
SW SEC-34 TWP-079 RGE-10 W6M	NW SEC-26 TWP-080 RGE-11 W6M
SE SEC-33 TWP-079 RGE-10 W6M	SW SEC-35 TWP-080 RGE-11 W6M

MCLEOD RIVER SECTION

LAND DESCRIPTION	LAND DESCRIPTION	LAND DESCRIPTION
SE 1/4 SEC.11, TWP.53, RGE.18, W5M	SW 1/4 SEC.1, TWP.54, RGE.19, W5M	SE 1/4 SEC.36, TWP.54, RGE.20, W5M
SW 1/4 SEC.11, TWP.53, RGE.18, W5M	NW 1/4 SEC.1, TWP.54, RGE.19, W5M	NE 1/4 SEC.36, TWP.54, RGE.20, W5M
NW 1/4 SEC.11, TWP.53, RGE.18 W5M	NE 1/4 SEC.2, TWP.54, RGE.19, W5M	NW 1/4 SEC.36, TWP.54, RGE.20, W5M
SW 1/4 SEC.14, TWP.53, RGE.18, W5M	SE 1/4 SEC.11, TWP.54, RGE.19, W5M	SW 1/4 SEC.6, TWP.55, RGE.19, W5M
(LOT 3 DESCRIPTIVE PLAN 962 2522)	SW 1/4 SEC.11, TWP.54, RGE.19, W5M	SE 1/4 SEC.1, TWP.55, RGE.20, W5M
SE 1/4 SEC.15, TWP.53, RGE.18, W5M	NW 1/4 SEC.11, TWP.54, RGE.19, W5M	NE 1/4 SEC.1, TWP.55, RGE.20, W5M
NE 1/4 SEC.15, TWP.53, RGE.18, W5M	NE 1/4 SEC.10, TWP.54, RGE.19, W5M	NW 1/4 SEC.1, TWP.55, RGE.20, W5M
NW 1/4 SEC.15, TWP.53, RGE.18, W5M	SE 1/4 SEC.15, TWP.54, RGE.19, W5M	SW 1/4 SEC.12, TWP.55, RGE.20, W5M
NE 1/4 SEC.16, TWP.53, RGE.18, W5M	SW 1/4 SEC.15, TWP.54, RGE.19, W5M	SE 1/4 SEC.11, TWP.55, RGE.20, W5M
SE 1/4 SEC.21, TWP.53, RGE.18, W5M	NW 1/4 SEC.15, TWP.54, RGE.19, W5M	NE 1/4 SEC.11, TWP.55, RGE.20, W5M
NE 1/4 SEC.21, TWP.53, RGE.18, W5M	NE 1/4 SEC.16, TWP.54, RGE.19, W5M	NW 1/4 SEC.11, TWP.55, RGE.20, W5M
NW 1/4 SEC.21, TWP.53, RGE.18, W5M	NW 1/4 SEC.16, TWP.54, RGE.19, W5M	SW 1/4 SEC.14, TWP.55, RGE.20, W5M
NE 1/4 SEC.20, TWP.53, RGE.18, W5M	SW 1/4 SEC.21, TWP.54, RGE.19, W5M	SE 1/4 SEC.15, TWP.55, RGE.20, W5M
SE 1/4 SEC.29, TWP.53, RGE.18, W5M	SE 1/4 SEC.20, TWP.54, RGE.19, W5M	SE 1/4 SEC.15, TWP.55, RGE.20, W5M
NE 1/4 SEC.29, TWP.53, RGE.18, W5M	NE 1/4 SEC.20, TWP.54, RGE.19, W5M	NE 1/4 SEC.15, TWP.55, RGE.20, W5M
NW 1/4 SEC.29, TWP.53, RGE.18, W5M	NW 1/4 SEC.20, TWP.54, RGE.19, W5M	NW 1/4 SEC.15, TWP.55, RGE.20, W5M
NE 1/4 SEC.30, TWP.53, RGE.18, W5M	SW 1/4 SEC.29, TWP.54, RGE.19, W5M	NW 1/4 SEC.15, TWP.55, RGE.20, W5M
SE 1/4 SEC.31, TWP.53, RGE.18, W5M	SE 1/4 SEC.30, TWP.54, RGE.19, W5M	NW 1/4 SEC.15, TWP.55, RGE.20, W5M
SW 1/4 SEC.31, TWP.53, RGE.18, W5M	NE 1/4 SEC.30, TWP.54, RGE.19, W5M	SW 1/4 SEC.22, TWP.55, RGE.20, W5M
NW 1/4 SEC.31, TWP.53, RGE.18, W5M	NW 1/4 SEC.30, TWP.54, RGE.19, W5M	SE 1/4 SEC.21, TWP.55, RGE.20, W5M
NE 1/4 SEC.36, TWP.53, RGE.19, W5M	SW 1/4 SEC.31, TWP.54, RGE.19, W5M	SW 1/4 SEC.21, TWP.55, RGE.20, W5M
SE 1/4 SEC.1, TWP.54, RGE.19, W5M		NW 1/4 SEC.21, TWP.55, RGE.20, W5M

BOUNDARY LAKE SECTION

LAND DESCRIPTION
START LOCATION: NW SEC-13 TWP-085 RGE-13 W6M
END LOCATION: THEORETICAL NE SEC-20 TWP-094 RGE-12 W6M

PELICAN LAKE SECTION

LAND DESCRIPTION
START LOCATION: THEORETICAL NE 1/4, SEC.30, TWP.81, RGE.16, W4M
END LOCATION: THEORETICAL SW 1/4, SEC.19, TWP.86, RGE.18, W4M

CHRISTINA RIVER SECTION

LAND DESCRIPTION
START LOCATION: THEORETICAL NW SEC-26 TWP-080 RGE-06 W4M
END LOCATION: THEORETICAL NW SEC-14 TWP-079 RGE-05 W4M

Public Notice



National Energy  
Board

Office national  
de l'énergie

NOVA Gas Transmission Ltd.  
2017 NGTL SYSTEM EXPANSION  
(Boundary Lake, Bear Canyon, McLeod River, Pelican Lake and Christina River Sections)  
Notice of Proposed Detailed Route Pursuant to  
Section 34(1)(b) of the *National Energy Board Act*

IN THE MATTER OF the *National Energy Board Act* (the Act) and the regulations made thereunder;

IN THE MATTER OF the Certificate of Public Convenience and Necessity GC-126 approving the general route of the 2017 NGTL System Expansion (Boundary Lake, Bear Canyon, McLeod River, Pelican Lake and Christina River Sections), a proposed expansion of the existing NGTL System to receive and deliver sweet natural gas in Alberta, consisting of five pipeline segments:

- Northwest Mainline Loop (Boundary Lake Section) – approximately 91 km of new 914 mm nominal pipe size (NPS 36) sweet natural gas looping NGTL’s existing Northwest Mainline from an interconnection with NGTL’s existing Alces River Compressor Station at NW-13-085-13 W6M to a point at NGTL’s existing Owl Lake Meter Station at NW-20-094-12 W6M.
- Northwest Mainline Loop No. 2 (Bear Canyon Section) – approximately 27 km of new 914 mm nominal pipe size (NPS 36) sweet natural gas pipeline looping NGTL’s existing Northwest Mainline from an interconnection at NGTL’s existing Saddle Hills Compressor Station at SE-05-079-09 W6M to an existing valve site location at SW-35-080-11 W6M.
- Grande Prairie Mainline Loop No. 2 (McLeod River Section) – approximately 37 km of new 1219 mm nominal pipe size (NPS 48) sweet natural gas pipeline looping NGTL’s existing Grande Prairie Mainline from an interconnection at a new valve site at NW 21-055-20 W5M to an existing valve site located at SE-11-053-18 W5M.
- Liege Lateral Loop No. 2 (Pelican Lake Section) – approximately 55 km of new 762 mm nominal pipe size (NPS 30) sweet natural gas pipeline looping NGTL’s existing Liege Lateral from an interconnection at NGTL’s existing Buffalo Creek Compressor Station at SW-19-086-18 W4M to NGTL’s Pelican Lake Compressor Station at NE-30-081-16 W4M.
- Kettle River Lateral Loop (Christina River Section) – approximately 20 km of new 610 mm nominal pipe size (NPS 24) sweet natural gas pipeline looping NGTL’s Kettle River Lateral from an interconnection at an existing crossover at NW 26-080-06 W4M to an interconnection with NGTL’s existing Graham Lateral Loop No. 2 at NW-14-079-05 W4M.

NGTL proposes that the detailed route for the 2017 NGTL System Expansion is as shown on the maps in this notice. This notice is being published to comply with the requirements of paragraph 34(1)(b) of the Act. The pipeline section routes are proposed to cross those lands noted in those lands noted in the accompanying tables.

If you anticipate that your lands may be adversely affected by the proposed detailed route of the 2017 NGTL System Expansion (Boundary Lake, Bear Canyon, McLeod River, Pelican Lake and Christina River Sections), you may oppose the proposed detailed route by filing a written statement of opposition with the Board within 30 days following the publication of this notice. Any such statement must set out both the nature of your interest in those lands and the grounds for your opposition to the detailed route.

A copy of any such written statement of opposition must be sent to the following addresses:

National Energy Board, Suite 210, 517 Tenth Avenue SW, Calgary, AB T2R 0A8  
Attention: Sheri Young, Secretary; Toll Free Fax: 1-877-288-8803;  
Website: [www.neb-one.gc.ca](http://www.neb-one.gc.ca)  
Phone: 1-800-899-1265

NOVA Gas Transmission Ltd., 450-1st Street SW, Calgary, AB T2P 5H1  
Attention: Bob Oldridge; Phone: (403) 920-7387; Fax: (403) 920-2322  
Email: [bob\\_oldridge@transcanada.com](mailto:bob_oldridge@transcanada.com)

Where a written statement is filed with the Board within the 30 days of the publication of this notice, the Board shall forthwith order, subject to certain exceptions as noted below, that a public hearing be conducted within the area in which the lands to which the statement relates are situated with respect to any grounds of opposition set out in any such statement.

The Board is not required to give any notice, hold any hearing or take any other action with respect to any written statement of opposition filed with the Board and may at any time disregard any such written statement if the person who filed the statement files a notice of withdrawal, or it appears to the Board that the statement is frivolous, vexatious or is not made in good faith.

If the Board determines to hold a public hearing, the Board will fix a suitable time and place of the hearing and publish notice of the hearing in at least one issue of a publication, if any, in general circulation within the area in which the lands proposed to be acquired are situated. The Board will also send such notice to each person who files a written statement of opposition with the Board.

The Board or a person authorized by the Board may make such inspection of the lands proposed to be acquired for or affected by the 2017 NGTL System Expansion (Boundary Lake, Bear Canyon, McLeod River, Pelican Lake and Christina River Sections) construction as the Board deems necessary.

At the hearing, the Board will permit each person who filed a written statement to make representations and may allow any other interested person to make representations before it as the Board deems proper.

The Board will take into account all written statements and all representations made at the hearing to determine the best possible detailed route of the 2017 NGTL System Expansion (Boundary Lake, Bear Canyon, McLeod River, Pelican Lake and Christina River Sections) and the most appropriate methods and timing of constructing the Project. The Board may impose in any approval such terms and conditions as it considers proper. Where the Board has held a hearing in respect of any part of the 2017 NGTL System Expansion (Boundary Lake, Bear Canyon, McLeod River, Pelican Lake and Christina River Sections) and approved or refused to approve the plan, profile and book of reference respecting that part, it will forward a copy of its decision and reasons to each person who made representation to the Board at the hearing.

The Board may fix such amount as it deems reasonable in respect of the actual costs reasonably incurred by any person who makes representations to the Board at such a hearing and the amount so fixed will be paid forthwith to the person by NGTL.

A copy of the plan, profile and book of reference for the detailed route for the 2017 NGTL System Expansion (Boundary Lake, Bear Canyon, McLeod River, Pelican Lake and Christina River Sections) is available to you for inspection at the following locations:

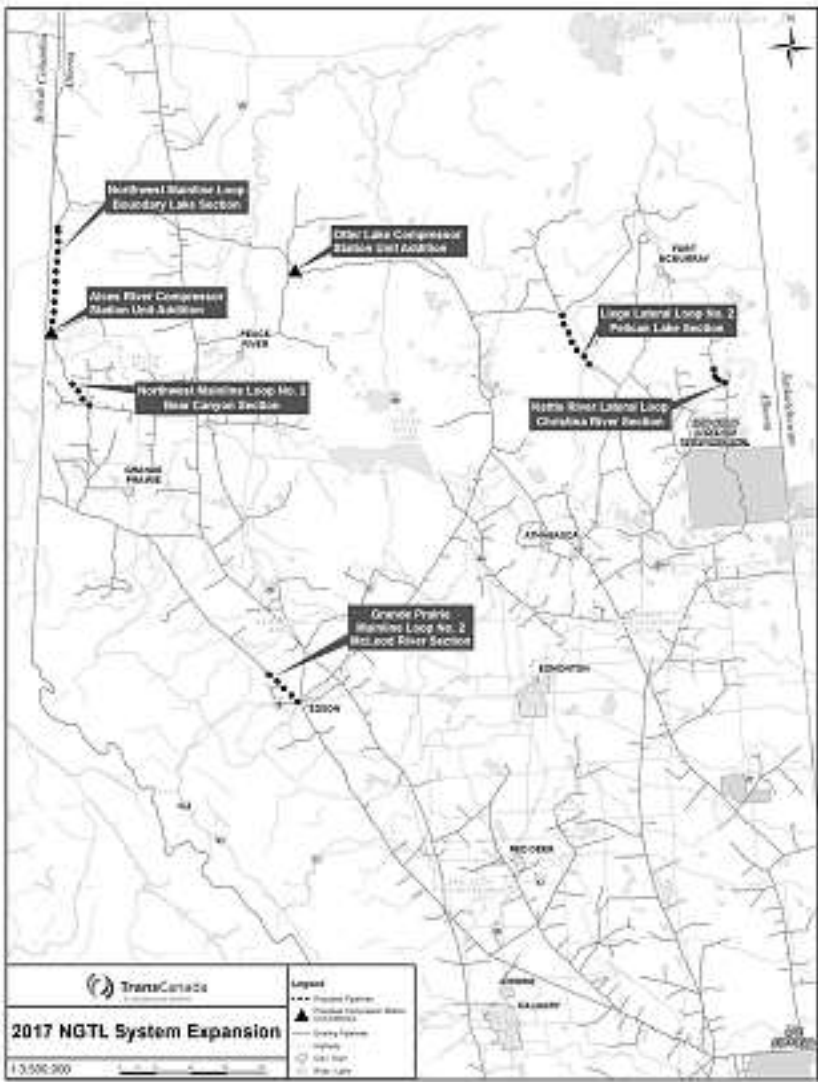
<b>CALGARY</b>			
<b>National Energy Board Library</b> 2nd Floor, Suite 210, 517 Tenth Avenue SW, Calgary, AB T2R 0A8, Toll-free telephone: 1-800-899-1265; www.neb-one.gc.ca		<b>NOVA Gas Transmission Ltd.</b> 450 – 1st Street SW, Calgary, AB T2P 5H1 Phone: 403-920-7387	
<b>EDMONTON</b>			
<b>Stanley A. Milner Public Library</b> 7 Sir Winston Churchill Square Edmonton, Alberta T5J 2V4 Phone: (780) 496-7000		<b>Edmonton Public Library – Strathcona Branch</b> 8331 – 104 St NW Edmonton, Alberta T6E 4E9 Phone: (780) 496-1828	
<b>FORT MCMURRAY</b>			
<b>Fort McMurray Public Library</b> 151 MacDonald Drive Fort McMurray, AB T9H 5C5 Phone: (780) 743-7800		<b>Regional Municipality of Wood Buffalo</b> 3rd Floor, 9909 Franklin Avenue Fort McMurray, AB, T9H 2K4 Phone: (780) 743-7000	<b>Wood Buffalo Regional Library</b> 1CA Knight Way Fort McMurray, AB T9H 5C5 Phone: (780) 743-7800
<b>DAWSON CREEK</b>			
<b>Dawson Creek Public Library</b> 1001 McKellar Ave Dawson Creek, BC V1G 4W7 Phone: (250) 782-4661			
<b>EDSON</b>			
<b>Edson &amp; District Public Library</b> 4726 8 Main Ave Edson, AB T7E 1E3 Phone: (780) 723-6691		<b>Yellowhead County</b> 2716-1 Avenue Edson, AB, T7E 1N9 Phone: (780) 723-4800	<b>Town of Edson</b> 605-50th Street Edson, AB, T7E1T7 Phone: (780) 723-4401
<b>Edson Friendship Centre</b> 5023 – 3 Avenue Edson, AB, T7E 1X7 Phone: (780) 723-5494			
<b>SPIRIT RIVER</b>			
<b>Spirit River Municipal Library</b> 4816 44 Ave Spirit River, AB T0H 3G0 Phone: (780) 864-4038		<b>Saddle Hills County Municipal Office</b> Spirit River, AB, T0H 3G0 Phone: (780) 864-3670	<b>Town of Spirit River Town Office</b> 4502 – 50 Street Spirit River, AB T0H 3G0 Phone: (780) 864-3998
<b>WABASCA</b>			
<b>Wabasca Public Library</b> 2853 Alook Drive Wabasca, AB T0G 2K0 Phone (780) 891-2203		<b>Municipal District of Opportunity No 17</b> 2077 Mistassiniy Road North Wabasca, AB, T0G 2K0 Phone: (780) 891-3778	
<b>WORSLEY</b>			
<b>Worsley &amp; District Library</b> Worsley Central School 216 Alberta Avenue Worsley, AB T0H 3W0 Phone: (780) 685-3842		<b>Clear Hills County Municipal Office</b> 313 Alberta Avenue Worsely, AB T0H 3W0 Phone: (780) 685-3925	
<b>FORT ST. JOHN</b>			
<b>Fort St. John City Hall</b> 10631-100 Street Fort St. John, BC, V1J 3Z5 Phone: (250) 787-8150		<b>Fort St. John Public Library</b> 10015 – 100 Avenue Fort St. John, BC, V1J 1Y7 Phone: (250) 785-3731	

Please contact Bob Oldridge or the National Energy Board offices at 1-800-899-1265 should you have any questions concerning this Notice, the Plans, Profiles and Books of Reference or the detailed route procedures.

Dated at **Calgary, Alberta** this 28th day of November, 2016.

NOVA Gas Transmission Ltd.

# Public Notice



BEAR CANYON SECTION		MCLEOD RIVER SECTION																																																																																									
<table><tr><th>LAND DESCRIPTION</th></tr><tr><td>SE SEC-05 TWP-079 RGE-09 W6M</td></tr><tr><td>NE SEC-05 TWP-079 RGE-09 W6M</td></tr><tr><td>NW SEC-05 TWP-079 RGE-09 W6M</td></tr><tr><td>NE SEC-06 TWP-079 RGE-09 W6M</td></tr><tr><td>SE SEC-07 TWP-079 RGE-09 W6M</td></tr><tr><td>SW SEC-07 TWP-079 RGE-09 W6M</td></tr><tr><td>NW SEC-07 TWP-079 RGE-09 W6M</td></tr><tr><td>SW SEC-18 TWP-079 RGE-09 W6M</td></tr><tr><td>NW SEC-18 TWP-079 RGE-09 W6M</td></tr><tr><td>NE SEC-13 TWP-079 RGE-10 W6M</td></tr><tr><td>NW SEC-13 TWP-079 RGE-10 W6M</td></tr><tr><td>NE SEC-14 TWP-079 RGE-10 W6M</td></tr><tr><td>SE SEC-23 TWP-079 RGE-10 W6M</td></tr><tr><td>SW SEC-23 TWP-079 RGE-10 W6M</td></tr><tr><td>NW SEC-23 TWP-079 RGE-10 W6M</td></tr><tr><td>SW SEC-26 TWP-079 RGE-10 W6M</td></tr><tr><td>SE SEC-27 TWP-079 RGE-10 W6M</td></tr><tr><td>NE SEC-27 TWP-079 RGE-10 W6M</td></tr><tr><td>NW SEC-27 TWP-079 RGE-10 W6M</td></tr><tr><td>SW SEC-34 TWP-079 RGE-10 W6M</td></tr><tr><td>SE SEC-33 TWP-079 RGE-10 W6M</td></tr></table>	LAND DESCRIPTION	SE SEC-05 TWP-079 RGE-09 W6M	NE SEC-05 TWP-079 RGE-09 W6M	NW SEC-05 TWP-079 RGE-09 W6M	NE SEC-06 TWP-079 RGE-09 W6M	SE SEC-07 TWP-079 RGE-09 W6M	SW SEC-07 TWP-079 RGE-09 W6M	NW SEC-07 TWP-079 RGE-09 W6M	SW SEC-18 TWP-079 RGE-09 W6M	NW SEC-18 TWP-079 RGE-09 W6M	NE SEC-13 TWP-079 RGE-10 W6M	NW SEC-13 TWP-079 RGE-10 W6M	NE SEC-14 TWP-079 RGE-10 W6M	SE SEC-23 TWP-079 RGE-10 W6M	SW SEC-23 TWP-079 RGE-10 W6M	NW SEC-23 TWP-079 RGE-10 W6M	SW SEC-26 TWP-079 RGE-10 W6M	SE SEC-27 TWP-079 RGE-10 W6M	NE SEC-27 TWP-079 RGE-10 W6M	NW SEC-27 TWP-079 RGE-10 W6M	SW SEC-34 TWP-079 RGE-10 W6M	SE SEC-33 TWP-079 RGE-10 W6M	<table><tr><th>LAND DESCRIPTION</th></tr><tr><td>NE SEC-33 TWP-079 RGE-10 W6M</td></tr><tr><td>SE SEC-04 TWP-080 RGE-10 W6M</td></tr><tr><td>SW SEC-04 TWP-080 RGE-10 W6M</td></tr><tr><td>NW SEC-04 TWP-080 RGE-10 W6M</td></tr><tr><td>NE SEC-05 TWP-080 RGE-10 W6M</td></tr><tr><td>SE SEC-08 TWP-080 RGE-10 W6M</td></tr><tr><td>NE SEC-08 TWP-080 RGE-10 W6M</td></tr><tr><td>NW SEC-08 TWP-080 RGE-10 W6M</td></tr><tr><td>SW SEC-17 TWP-080 RGE-10 W6M</td></tr><tr><td>SE SEC-18 TWP-080 RGE-10 W6M</td></tr><tr><td>NE SEC-18 TWP-080 RGE-10 W6M</td></tr><tr><td>NW SEC-18 TWP-080 RGE-10 W6M</td></tr><tr><td>SW SEC-19 TWP-080 RGE-10 W6M</td></tr><tr><td>SE SEC-24 TWP-080 RGE-11 W6M</td></tr><tr><td>NE SEC-24 TWP-080 RGE-11 W6M</td></tr><tr><td>SE SEC-25 TWP-080 RGE-11 W6M</td></tr><tr><td>SW SEC-25 TWP-080 RGE-11 W6M</td></tr><tr><td>NW SEC-25 TWP-080 RGE-11 W6M</td></tr><tr><td>NE SEC-26 TWP-080 RGE-11 W6M</td></tr><tr><td>NW SEC-26 TWP-080 RGE-11 W6M</td></tr><tr><td>SW SEC-35 TWP-080 RGE-11 W6M</td></tr></table>	LAND DESCRIPTION	NE SEC-33 TWP-079 RGE-10 W6M	SE SEC-04 TWP-080 RGE-10 W6M	SW SEC-04 TWP-080 RGE-10 W6M	NW SEC-04 TWP-080 RGE-10 W6M	NE SEC-05 TWP-080 RGE-10 W6M	SE SEC-08 TWP-080 RGE-10 W6M	NE SEC-08 TWP-080 RGE-10 W6M	NW SEC-08 TWP-080 RGE-10 W6M	SW SEC-17 TWP-080 RGE-10 W6M	SE SEC-18 TWP-080 RGE-10 W6M	NE SEC-18 TWP-080 RGE-10 W6M	NW SEC-18 TWP-080 RGE-10 W6M	SW SEC-19 TWP-080 RGE-10 W6M	SE SEC-24 TWP-080 RGE-11 W6M	NE SEC-24 TWP-080 RGE-11 W6M	SE SEC-25 TWP-080 RGE-11 W6M	SW SEC-25 TWP-080 RGE-11 W6M	NW SEC-25 TWP-080 RGE-11 W6M	NE SEC-26 TWP-080 RGE-11 W6M	NW SEC-26 TWP-080 RGE-11 W6M	SW SEC-35 TWP-080 RGE-11 W6M	<table><tr><th>LAND DESCRIPTION</th></tr><tr><td>SE 1/4 SEC.11, TWP.53, RGE.18 , W5M</td></tr><tr><td>SW 1/4 SEC.11, TWP.53, RGE.18 , W5M</td></tr><tr><td>NW 1/4 SEC.11, TWP.53, RGE.18 W5M</td></tr><tr><td>SW 1/4 SEC.14, TWP.53, RGE.18 , W5M</td></tr><tr><td>(LOT 3 DESCRIPTIVE PLAN 962 2522)</td></tr><tr><td>SE 1/4 SEC.15, TWP.53, RGE.18 , W5M</td></tr><tr><td>NE 1/4 SEC.15, TWP.53, RGE.18 , W5M</td></tr><tr><td>NW 1/4 SEC.15, TWP.53, RGE.18 , W5M</td></tr><tr><td>NE 1/4 SEC.16, TWP.53, RGE.18 , W5M</td></tr><tr><td>SE 1/4 SEC.21, TWP.53, RGE.18 , W5M</td></tr><tr><td>NE 1/4 SEC.21, TWP.53, RGE.18 , W5M</td></tr><tr><td>NW 1/4 SEC.21, TWP.53, RGE.18 , W5M</td></tr><tr><td>NE 1/4 SEC.20, TWP.53, RGE.18 , W5M</td></tr><tr><td>SE 1/4 SEC.29, TWP.53, RGE.18 , W5M</td></tr><tr><td>NE 1/4 SEC.29, TWP.53, RGE.18 , W5M</td></tr><tr><td>NW 1/4 SEC.29, TWP.53, RGE.18 , W5M</td></tr><tr><td>NE 1/4 SEC.30, TWP.53, RGE.18 , W5M</td></tr><tr><td>SE 1/4 SEC.31, TWP.53, RGE.18 , W5M</td></tr><tr><td>SW 1/4 SEC.31, TWP.53, RGE.18 , W5M</td></tr><tr><td>NW 1/4 SEC.31, TWP.53, RGE.18 , W5M</td></tr><tr><td>NE 1/4 SEC.36, TWP.53, RGE.19 , W5M</td></tr><tr><td>SE 1/4 SEC.1, TWP.54, RGE.19 , W5M</td></tr></table>	LAND DESCRIPTION	SE 1/4 SEC.11, TWP.53, RGE.18 , W5M	SW 1/4 SEC.11, TWP.53, RGE.18 , W5M	NW 1/4 SEC.11, TWP.53, RGE.18 W5M	SW 1/4 SEC.14, TWP.53, RGE.18 , W5M	(LOT 3 DESCRIPTIVE PLAN 962 2522)	SE 1/4 SEC.15, TWP.53, RGE.18 , W5M	NE 1/4 SEC.15, TWP.53, RGE.18 , W5M	NW 1/4 SEC.15, TWP.53, RGE.18 , W5M	NE 1/4 SEC.16, TWP.53, RGE.18 , W5M	SE 1/4 SEC.21, TWP.53, RGE.18 , W5M	NE 1/4 SEC.21, TWP.53, RGE.18 , W5M	NW 1/4 SEC.21, TWP.53, RGE.18 , W5M	NE 1/4 SEC.20, TWP.53, RGE.18 , W5M	SE 1/4 SEC.29, TWP.53, RGE.18 , W5M	NE 1/4 SEC.29, TWP.53, RGE.18 , W5M	NW 1/4 SEC.29, TWP.53, RGE.18 , W5M	NE 1/4 SEC.30, TWP.53, RGE.18 , W5M	SE 1/4 SEC.31, TWP.53, RGE.18 , W5M	SW 1/4 SEC.31, TWP.53, RGE.18 , W5M	NW 1/4 SEC.31, TWP.53, RGE.18 , W5M	NE 1/4 SEC.36, TWP.53, RGE.19 , W5M	SE 1/4 SEC.1, TWP.54, RGE.19 , W5M	<table><tr><th>LAND DESCRIPTION</th></tr><tr><td>SE 1/4 SEC.1, TWP.54, RGE.19 , W5M</td></tr><tr><td>NW 1/4 SEC.1, TWP.54, RGE.19 , W5M</td></tr><tr><td>NE 1/4 SEC.2, TWP.54, RGE.19 , W5M</td></tr><tr><td>SE 1/4 SEC.11, TWP.54, RGE.19 , W5M</td></tr><tr><td>SW 1/4 SEC.11, TWP.54, RGE.19 , W5M</td></tr><tr><td>NW 1/4 SEC.11, TWP.54, RGE.19 , W5M</td></tr><tr><td>NE 1/4 SEC.10, TWP.54, RGE.19 , W5M</td></tr><tr><td>SE 1/4 SEC.15, TWP.54, RGE.19 , W5M</td></tr><tr><td>SW 1/4 SEC.15, TWP.54, RGE.19 , W5M</td></tr><tr><td>NW 1/4 SEC.15, TWP.54, RGE.19 , W5M</td></tr><tr><td>NE 1/4 SEC.16, TWP.54, RGE.19 , W5M</td></tr><tr><td>SW 1/4 SEC.16, TWP.54, RGE.19 , W5M</td></tr><tr><td>NW 1/4 SEC.16, TWP.54, RGE.19 , W5M</td></tr><tr><td>SE 1/4 SEC.20, TWP.54, RGE.19 , W5M</td></tr><tr><td>NE 1/4 SEC.20, TWP.54, RGE.19 , W5M</td></tr><tr><td>NW 1/4 SEC.20, TWP.54, RGE.19 , W5M</td></tr><tr><td>SE 1/4 SEC.30, TWP.54, RGE.19 , W5M</td></tr><tr><td>NE 1/4 SEC.30, TWP.54, RGE.19 , W5M</td></tr><tr><td>NW 1/4 SEC.30, TWP.54, RGE.19 , W5M</td></tr><tr><td>SW 1/4 SEC.31, TWP.54, RGE.19 , W5M</td></tr></table>	LAND DESCRIPTION	SE 1/4 SEC.1, TWP.54, RGE.19 , W5M	NW 1/4 SEC.1, TWP.54, RGE.19 , W5M	NE 1/4 SEC.2, TWP.54, RGE.19 , W5M	SE 1/4 SEC.11, TWP.54, RGE.19 , W5M	SW 1/4 SEC.11, TWP.54, RGE.19 , W5M	NW 1/4 SEC.11, TWP.54, RGE.19 , W5M	NE 1/4 SEC.10, TWP.54, RGE.19 , W5M	SE 1/4 SEC.15, TWP.54, RGE.19 , W5M	SW 1/4 SEC.15, TWP.54, RGE.19 , W5M	NW 1/4 SEC.15, TWP.54, RGE.19 , W5M	NE 1/4 SEC.16, TWP.54, RGE.19 , W5M	SW 1/4 SEC.16, TWP.54, RGE.19 , W5M	NW 1/4 SEC.16, TWP.54, RGE.19 , W5M	SE 1/4 SEC.20, TWP.54, RGE.19 , W5M	NE 1/4 SEC.20, TWP.54, RGE.19 , W5M	NW 1/4 SEC.20, TWP.54, RGE.19 , W5M	SE 1/4 SEC.30, TWP.54, RGE.19 , W5M	NE 1/4 SEC.30, TWP.54, RGE.19 , W5M	NW 1/4 SEC.30, TWP.54, RGE.19 , W5M	SW 1/4 SEC.31, TWP.54, RGE.19 , W5M
LAND DESCRIPTION																																																																																											
SE SEC-05 TWP-079 RGE-09 W6M																																																																																											
NE SEC-05 TWP-079 RGE-09 W6M																																																																																											
NW SEC-05 TWP-079 RGE-09 W6M																																																																																											
NE SEC-06 TWP-079 RGE-09 W6M																																																																																											
SE SEC-07 TWP-079 RGE-09 W6M																																																																																											
SW SEC-07 TWP-079 RGE-09 W6M																																																																																											
NW SEC-07 TWP-079 RGE-09 W6M																																																																																											
SW SEC-18 TWP-079 RGE-09 W6M																																																																																											
NW SEC-18 TWP-079 RGE-09 W6M																																																																																											
NE SEC-13 TWP-079 RGE-10 W6M																																																																																											
NW SEC-13 TWP-079 RGE-10 W6M																																																																																											
NE SEC-14 TWP-079 RGE-10 W6M																																																																																											
SE SEC-23 TWP-079 RGE-10 W6M																																																																																											
SW SEC-23 TWP-079 RGE-10 W6M																																																																																											
NW SEC-23 TWP-079 RGE-10 W6M																																																																																											
SW SEC-26 TWP-079 RGE-10 W6M																																																																																											
SE SEC-27 TWP-079 RGE-10 W6M																																																																																											
NE SEC-27 TWP-079 RGE-10 W6M																																																																																											
NW SEC-27 TWP-079 RGE-10 W6M																																																																																											
SW SEC-34 TWP-079 RGE-10 W6M																																																																																											
SE SEC-33 TWP-079 RGE-10 W6M																																																																																											
LAND DESCRIPTION																																																																																											
NE SEC-33 TWP-079 RGE-10 W6M																																																																																											
SE SEC-04 TWP-080 RGE-10 W6M																																																																																											
SW SEC-04 TWP-080 RGE-10 W6M																																																																																											
NW SEC-04 TWP-080 RGE-10 W6M																																																																																											
NE SEC-05 TWP-080 RGE-10 W6M																																																																																											
SE SEC-08 TWP-080 RGE-10 W6M																																																																																											
NE SEC-08 TWP-080 RGE-10 W6M																																																																																											
NW SEC-08 TWP-080 RGE-10 W6M																																																																																											
SW SEC-17 TWP-080 RGE-10 W6M																																																																																											
SE SEC-18 TWP-080 RGE-10 W6M																																																																																											
NE SEC-18 TWP-080 RGE-10 W6M																																																																																											
NW SEC-18 TWP-080 RGE-10 W6M																																																																																											
SW SEC-19 TWP-080 RGE-10 W6M																																																																																											
SE SEC-24 TWP-080 RGE-11 W6M																																																																																											
NE SEC-24 TWP-080 RGE-11 W6M																																																																																											
SE SEC-25 TWP-080 RGE-11 W6M																																																																																											
SW SEC-25 TWP-080 RGE-11 W6M																																																																																											
NW SEC-25 TWP-080 RGE-11 W6M																																																																																											
NE SEC-26 TWP-080 RGE-11 W6M																																																																																											
NW SEC-26 TWP-080 RGE-11 W6M																																																																																											
SW SEC-35 TWP-080 RGE-11 W6M																																																																																											
LAND DESCRIPTION																																																																																											
SE 1/4 SEC.11, TWP.53, RGE.18 , W5M																																																																																											
SW 1/4 SEC.11, TWP.53, RGE.18 , W5M																																																																																											
NW 1/4 SEC.11, TWP.53, RGE.18 W5M																																																																																											
SW 1/4 SEC.14, TWP.53, RGE.18 , W5M																																																																																											
(LOT 3 DESCRIPTIVE PLAN 962 2522)																																																																																											
SE 1/4 SEC.15, TWP.53, RGE.18 , W5M																																																																																											
NE 1/4 SEC.15, TWP.53, RGE.18 , W5M																																																																																											
NW 1/4 SEC.15, TWP.53, RGE.18 , W5M																																																																																											
NE 1/4 SEC.16, TWP.53, RGE.18 , W5M																																																																																											
SE 1/4 SEC.21, TWP.53, RGE.18 , W5M																																																																																											
NE 1/4 SEC.21, TWP.53, RGE.18 , W5M																																																																																											
NW 1/4 SEC.21, TWP.53, RGE.18 , W5M																																																																																											
NE 1/4 SEC.20, TWP.53, RGE.18 , W5M																																																																																											
SE 1/4 SEC.29, TWP.53, RGE.18 , W5M																																																																																											
NE 1/4 SEC.29, TWP.53, RGE.18 , W5M																																																																																											
NW 1/4 SEC.29, TWP.53, RGE.18 , W5M																																																																																											
NE 1/4 SEC.30, TWP.53, RGE.18 , W5M																																																																																											
SE 1/4 SEC.31, TWP.53, RGE.18 , W5M																																																																																											
SW 1/4 SEC.31, TWP.53, RGE.18 , W5M																																																																																											
NW 1/4 SEC.31, TWP.53, RGE.18 , W5M																																																																																											
NE 1/4 SEC.36, TWP.53, RGE.19 , W5M																																																																																											
SE 1/4 SEC.1, TWP.54, RGE.19 , W5M																																																																																											
LAND DESCRIPTION																																																																																											
SE 1/4 SEC.1, TWP.54, RGE.19 , W5M																																																																																											
NW 1/4 SEC.1, TWP.54, RGE.19 , W5M																																																																																											
NE 1/4 SEC.2, TWP.54, RGE.19 , W5M																																																																																											
SE 1/4 SEC.11, TWP.54, RGE.19 , W5M																																																																																											
SW 1/4 SEC.11, TWP.54, RGE.19 , W5M																																																																																											
NW 1/4 SEC.11, TWP.54, RGE.19 , W5M																																																																																											
NE 1/4 SEC.10, TWP.54, RGE.19 , W5M																																																																																											
SE 1/4 SEC.15, TWP.54, RGE.19 , W5M																																																																																											
SW 1/4 SEC.15, TWP.54, RGE.19 , W5M																																																																																											
NW 1/4 SEC.15, TWP.54, RGE.19 , W5M																																																																																											
NE 1/4 SEC.16, TWP.54, RGE.19 , W5M																																																																																											
SW 1/4 SEC.16, TWP.54, RGE.19 , W5M																																																																																											
NW 1/4 SEC.16, TWP.54, RGE.19 , W5M																																																																																											
SE 1/4 SEC.20, TWP.54, RGE.19 , W5M																																																																																											
NE 1/4 SEC.20, TWP.54, RGE.19 , W5M																																																																																											
NW 1/4 SEC.20, TWP.54, RGE.19 , W5M																																																																																											
SE 1/4 SEC.30, TWP.54, RGE.19 , W5M																																																																																											
NE 1/4 SEC.30, TWP.54, RGE.19 , W5M																																																																																											
NW 1/4 SEC.30, TWP.54, RGE.19 , W5M																																																																																											
SW 1/4 SEC.31, TWP.54, RGE.19 , W5M																																																																																											
<table><tr><th>LAND DESCRIPTION</th></tr><tr><td>START LOCATION: NW SEC-13 TWP-085 RGE-13 W6M</td></tr><tr><td>END LOCATION: THEORETICAL NE SEC-20 TWP-094 RGE-12 W6M</td></tr></table>	LAND DESCRIPTION	START LOCATION: NW SEC-13 TWP-085 RGE-13 W6M	END LOCATION: THEORETICAL NE SEC-20 TWP-094 RGE-12 W6M	<table><tr><th>LAND DESCRIPTION</th></tr><tr><td>START LOCATION: THEORETICAL NE 1/4, SEC.30, TWP.81, RGE.16, W4M</td></tr><tr><td>END LOCATION: THEORETICAL SW 1/4, SEC.19, TWP.86, RGE.18, W4M</td></tr></table>	LAND DESCRIPTION	START LOCATION: THEORETICAL NE 1/4, SEC.30, TWP.81, RGE.16, W4M	END LOCATION: THEORETICAL SW 1/4, SEC.19, TWP.86, RGE.18, W4M	<table><tr><th>LAND DESCRIPTION</th></tr><tr><td>START LOCATION: THEORETICAL NW SEC-26 TWP-080 RGE-06 W4M</td></tr><tr><td>END LOCATION: THEORETICAL NW SEC-14 TWP-079 RGE-05 W4M</td></tr></table>	LAND DESCRIPTION	START LOCATION: THEORETICAL NW SEC-26 TWP-080 RGE-06 W4M	END LOCATION: THEORETICAL NW SEC-14 TWP-079 RGE-05 W4M																																																																																
LAND DESCRIPTION																																																																																											
START LOCATION: NW SEC-13 TWP-085 RGE-13 W6M																																																																																											
END LOCATION: THEORETICAL NE SEC-20 TWP-094 RGE-12 W6M																																																																																											
LAND DESCRIPTION																																																																																											
START LOCATION: THEORETICAL NE 1/4, SEC.30, TWP.81, RGE.16, W4M																																																																																											
END LOCATION: THEORETICAL SW 1/4, SEC.19, TWP.86, RGE.18, W4M																																																																																											
LAND DESCRIPTION																																																																																											
START LOCATION: THEORETICAL NW SEC-26 TWP-080 RGE-06 W4M																																																																																											
END LOCATION: THEORETICAL NW SEC-14 TWP-079 RGE-05 W4M																																																																																											



# Public Notice



National Energy  
Board

Office national  
de l'énergie

NOVA Gas Transmission Ltd.

2017 NGTL SYSTEM EXPANSION

(Boundary Lake, Bear Canyon, McLeod River, Pelican Lake and Christina River Sections)

Notice of Proposed Detailed Route Pursuant to

Section 34(1)(b) of the *National Energy Board Act*

IN THE MATTER OF the *National Energy Board Act* (the Act) and the regulations made thereunder;

IN THE MATTER OF the Certificate of Public Convenience and Necessity GC-126 approving the general route of the 2017 NGTL System Expansion (Boundary Lake, Bear Canyon, McLeod River, Pelican Lake and Christina River Sections), a proposed expansion of the existing NGTL System to receive and deliver sweet natural gas in Alberta, consisting of five pipeline segments:

- Northwest Mainline Loop (Boundary Lake Section) – approximately 91 km of new 914 mm nominal pipe size (NPS 36) sweet natural gas looping NGTL's existing Northwest Mainline from an interconnection with NGTL's existing Alces River Compressor Station at NW-13-085-13 W6M to a point at NGTL's existing Owl Lake Meter Station at NW-20-094-12 W6M.
- Northwest Mainline Loop No. 2 (Bear Canyon Section) – approximately 27 km of new 914 mm nominal pipe size (NPS 36) sweet natural gas pipeline looping NGTL's existing Northwest Mainline from an interconnection at NGTL's existing Saddle Hills Compressor Station at SE-05-079-09 W6M to an existing valve site location at SW-35-080-11 W6M.
- Grande Prairie Mainline Loop No. 2 (McLeod River Section) – approximately 37 km of new 1219 mm nominal pipe size (NPS 48) sweet natural gas pipeline looping NGTL's existing Grande Prairie Mainline from an interconnection at a new valve site at NW 21-055-20 W5M to an existing valve site located at SE-11-053-18 W5M.
- Liege Lateral Loop No. 2 (Pelican Lake Section) – approximately 55 km of new 762 mm nominal pipe size (NPS 30) sweet natural gas pipeline looping NGTL's existing Liege Lateral from an interconnection at NGTL's existing Buffalo Creek Compressor Station at SW-19-086-18 W4M to NGTL's Pelican Lake Compressor Station at NE-30-081-16 W4M.
- Kettle River Lateral Loop (Christina River Section) – approximately 20 km of new 610 mm nominal pipe size (NPS 24) sweet natural gas pipeline looping NGTL's Kettle River Lateral from an interconnection at an existing crossover at NW 26-080-06 W4M to an interconnection with NGTL's existing Graham Lateral Loop No. 2 at NW-14-079-05 W4M.

NGTL proposes that the detailed route for the 2017 NGTL System Expansion is as shown on the maps in this notice. This notice is being published to comply with the requirements of paragraph 34(1)(b) of the Act. The pipeline section routes are proposed to cross those lands noted in those lands noted in the accompanying tables.

If you anticipate that your lands may be adversely affected by the proposed detailed route of the 2017 NGTL System Expansion (Boundary Lake, Bear Canyon, McLeod River, Pelican Lake and Christina River Sections), you may oppose the proposed detailed route by filing a written statement of opposition with the Board within 30 days following the publication of this notice. Any such statement must set out both the nature of your interest in those lands and the grounds for your opposition to the detailed route.

A copy of any such written statement of opposition must be sent to the following addresses:

National Energy Board, Suite 210, 517 Tenth Avenue SW, Calgary, AB T2R 0A8  
Attention: Sheri Young, Secretary; Toll Free Fax: 1-877-288-8803;  
Website: [www.neb-one.gc.ca](http://www.neb-one.gc.ca)  
Phone: 1-800-899-1265

NOVA Gas Transmission Ltd., 450-1st Street SW, Calgary, AB T2P 5H1  
Attention: Bob Oldridge; Phone: (403) 920-7387; Fax: (403) 920-2322  
Email: [bob\\_oldridge@transcanada.com](mailto:bob_oldridge@transcanada.com)

Where a written statement is filed with the Board within the 30 days of the publication of this notice, the Board shall forthwith order, subject to certain exceptions as noted below, that a public hearing be conducted within the area in which the lands to which the statement relates are situated with respect to any grounds of opposition set out in any such statement.

The Board is not required to give any notice, hold any hearing or take any other action with respect to any written statement of opposition filed with the Board and may at any time disregard any such written statement if the person who filed the statement files a notice of withdrawal, or it appears to the Board that the statement is frivolous, vexatious or is not made in good faith.

If the Board determines to hold a public hearing, the Board will fix a suitable time and place of the hearing and publish notice of the hearing in at least one issue of a publication, if any, in general circulation within the area in which the lands proposed to be acquired are situated. The Board will also send such notice to each person who files a written statement of opposition with the Board.

The Board or a person authorized by the Board may make such inspection of the lands proposed to be acquired for or affected by the 2017 NGTL System Expansion (Boundary Lake, Bear Canyon, McLeod River, Pelican Lake and Christina River Sections) construction as the Board deems necessary.

At the hearing, the Board will permit each person who filed a written statement to make representations and may allow any other interested person to make representations before it as the Board deems proper.

The Board will take into account all written statements and all representations made at the hearing to determine the best possible detailed route of the 2017 NGTL System Expansion (Boundary Lake, Bear Canyon, McLeod River, Pelican Lake and Christina River Sections) and the most appropriate methods and timing of constructing the Project. The Board may impose in any approval such terms and conditions as it considers proper. Where the Board has held a hearing in respect of any part of the 2017 NGTL System Expansion (Boundary Lake, Bear Canyon, McLeod River, Pelican Lake and Christina River Sections) and approved or refused to approve the plan, profile and book of reference respecting that part, it will forward a copy of its decision and reasons to each person who made representation to the Board at the hearing.

The Board may fix such amount as it deems reasonable in respect of the actual costs reasonably incurred by any person who makes representations to the Board at such a hearing and the amount so fixed will be paid forthwith to the person by NGTL.

A copy of the plan, profile and book of reference for the detailed route for the 2017 NGTL System Expansion (Boundary Lake, Bear Canyon, McLeod River, Pelican Lake and Christina River Sections) is available to you for inspection at the following locations:

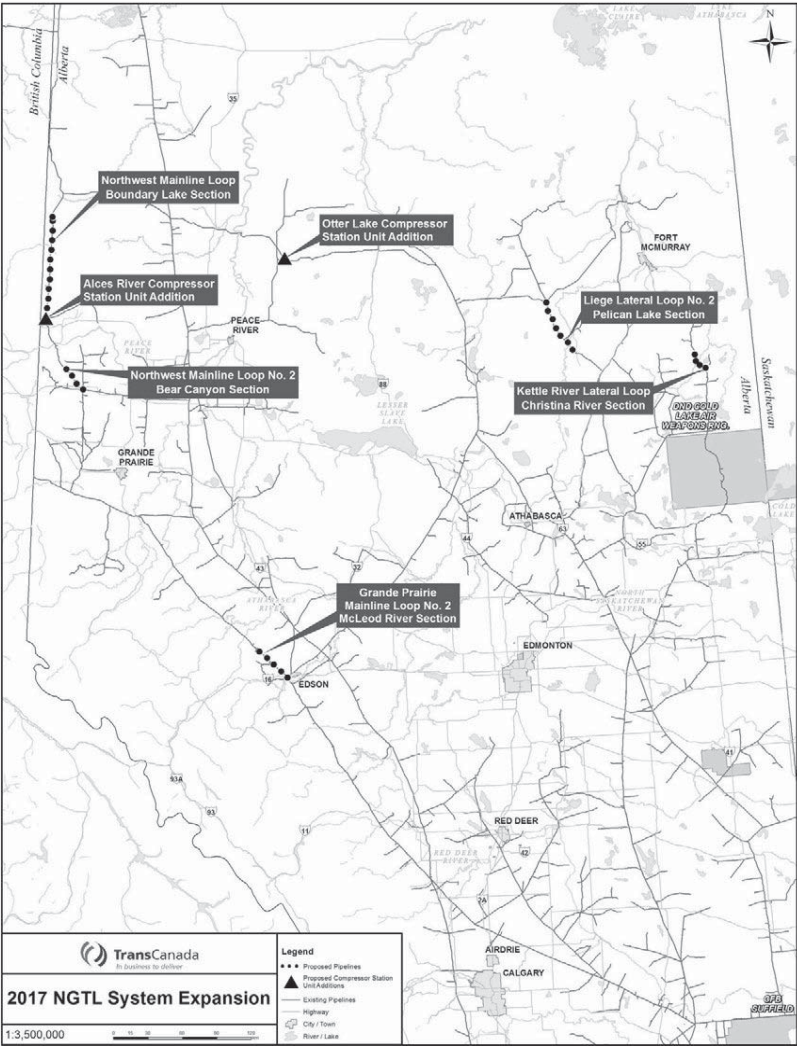
<b>CALGARY</b>			
<b>National Energy Board Library</b> 2nd Floor, Suite 210, 517 Tenth Avenue SW, Calgary, AB T2R 0A8, Toll-free telephone: 1-800-899-1265; <a href="http://www.neb-one.gc.ca">www.neb-one.gc.ca</a>		<b>NOVA Gas Transmission Ltd.</b> 450 – 1st Street SW, Calgary, AB T2P 5H1 Phone: 403-920-7387	
<b>EDMONTON</b>			
<b>Stanley A. Milner Public Library</b> 7 Sir Winston Churchill Square Edmonton, Alberta T5J 2V4 Phone: (780) 496-7000		<b>Edmonton Public Library – Strathcona Branch</b> 8331 – 104 St NW Edmonton, Alberta T6E 4E9 Phone: (780) 496-1828	
<b>FORT MCMURRAY</b>			
<b>Fort McMurray Public Library</b> 151 MacDonald Drive Fort McMurray, AB T9H 5C5 Phone: (780) 743-7800		<b>Regional Municipality of Wood Buffalo</b> 3rd Floor, 9909 Franklin Avenue Fort McMurray, AB, T9H 2K4 Phone: (780) 743-7000	<b>Wood Buffalo Regional Library</b> 1CA Knight Way Fort McMurray, AB T9H 5C5 Phone: (780) 743-7800
<b>DAWSON CREEK</b>			
<b>Dawson Creek Public Library</b> 1001 McKellar Ave Dawson Creek, BC V1G 4W7 Phone: (250) 782-4661			
<b>EDSON</b>			
<b>Edson &amp; District Public Library</b> 4726 8 Main Ave Edson, AB T7E 1E3 Phone: (780) 723-6691		<b>Yellowhead County</b> 2716-1 Avenue Edson, AB, T7E 1N9 Phone: (780) 723-4800	<b>Town of Edson</b> 605-50th Street Edson, AB, T7E1T7 Phone: (780) 723-4401
<b>Edson Friendship Centre</b> 5023 – 3 Avenue Edson, AB, T7E 1X7 Phone: (780) 723-5494			
<b>SPIRIT RIVER</b>			
<b>Spirit River Municipal Library</b> 4816 44 Ave Spirit River, AB T0H 3G0 Phone: (780) 864-4038		<b>Saddle Hills County Municipal Office</b> Spirit River, AB, T0H 3G0 Phone: (780) 864-3670	<b>Town of Spirit River Town Office</b> 4502 – 50 Street Spirit River, AB T0H 3G0 Phone: (780) 864-3998
<b>WABASCA</b>			
<b>Wabasca Public Library</b> 2853 Alook Drive Wabasca, AB T0G 2K0 Phone (780) 891-2203		<b>Municipal District of Opportunity No 17</b> 2077 Mistassiniy Road North Wabasca, AB, T0G 2K0 Phone: (780) 891-3778	
<b>WORSLEY</b>			
<b>Worsley &amp; District Library</b> Worsley Central School 216 Alberta Avenue Worsley, AB T0H 3W0 Phone: (780) 685-3842		<b>Clear Hills County Municipal Office</b> 313 Alberta Avenue Worsley, AB T0H 3W0 Phone: (780) 685-3925	
<b>FORT ST. JOHN</b>			
<b>Fort St. John City Hall</b> 10631-100 Street Fort St. John, BC, V1J 3Z5 Phone: (250) 787-8150		<b>Fort St. John Public Library</b> 10015 – 100 Avenue Fort St. John, BC, V1J 1Y7 Phone: (250) 785-3731	

Please contact Bob Oldridge or the National Energy Board offices at 1-800-899-1265 should you have any questions concerning this Notice, the Plans, Profiles and Books of Reference or the detailed route procedures.

Dated at **Calgary, Alberta** this 28th day of November, 2016.

NOVA Gas Transmission Ltd.

Public Notice



BEAR CANYON SECTION

LAND DESCRIPTION	LAND DESCRIPTION
SE SEC-05 TWP-079 RGE-09 W6M	NE SEC-33 TWP-079 RGE-10 W6M
NE SEC-05 TWP-079 RGE-09 W6M	SE SEC-04 TWP-080 RGE-10 W6M
NW SEC-05 TWP-079 RGE-09 W6M	SW SEC-04 TWP-080 RGE-10 W6M
NE SEC-06 TWP-079 RGE-09 W6M	NW SEC-04 TWP-080 RGE-10 W6M
SE SEC-07 TWP-079 RGE-09 W6M	NE SEC-05 TWP-080 RGE-10 W6M
SW SEC-07 TWP-079 RGE-09 W6M	SE SEC-08 TWP-080 RGE-10 W6M
NW SEC-07 TWP-079 RGE-09 W6M	NE SEC-08 TWP-080 RGE-10 W6M
SW SEC-18 TWP-079 RGE-09 W6M	NW SEC-18 TWP-080 RGE-10 W6M
NW SEC-18 TWP-079 RGE-09 W6M	SW SEC-17 TWP-080 RGE-10 W6M
NE SEC-13 TWP-079 RGE-10 W6M	SE SEC-18 TWP-080 RGE-10 W6M
NW SEC-13 TWP-079 RGE-10 W6M	NE SEC-18 TWP-080 RGE-10 W6M
NE SEC-14 TWP-079 RGE-10 W6M	NW SEC-18 TWP-080 RGE-10 W6M
SE SEC-23 TWP-079 RGE-10 W6M	SW SEC-19 TWP-080 RGE-10 W6M
SW SEC-23 TWP-079 RGE-10 W6M	SE SEC-24 TWP-080 RGE-11 W6M
NW SEC-23 TWP-079 RGE-10 W6M	NE SEC-24 TWP-080 RGE-11 W6M
SW SEC-26 TWP-079 RGE-10 W6M	SE SEC-25 TWP-080 RGE-11 W6M
SE SEC-27 TWP-079 RGE-10 W6M	SW SEC-25 TWP-080 RGE-11 W6M
NE SEC-27 TWP-079 RGE-10 W6M	NW SEC-25 TWP-080 RGE-11 W6M
NW SEC-27 TWP-079 RGE-10 W6M	NE SEC-26 TWP-080 RGE-11 W6M
SW SEC-34 TWP-079 RGE-10 W6M	NW SEC-26 TWP-080 RGE-11 W6M
SE SEC-33 TWP-079 RGE-10 W6M	SW SEC-35 TWP-080 RGE-11 W6M

MCLEOD RIVER SECTION

LAND DESCRIPTION	LAND DESCRIPTION
SE 1/4 SEC.11, TWP.53, RGE.18 , W5M	SW 1/4 SEC.1, TWP.54, RGE.19 , W5M
SW 1/4 SEC.11, TWP.53, RGE.18 , W5M	NW 1/4 SEC.1, TWP.54, RGE.19 , W5M
NW 1/4 SEC.11, TWP.53, RGE.18 W5M	NE 1/4 SEC.2, TWP.54, RGE.19 , W5M
SW 1/4 SEC.14, TWP.53, RGE.18 , W5M (LOT 3 DESCRIPTIVE PLAN 962 2522)	SE 1/4 SEC.11, TWP.54, RGE.19 , W5M
SE 1/4 SEC.15, TWP.53, RGE.18 , W5M	SW 1/4 SEC.11, TWP.54, RGE.19 , W5M
NE 1/4 SEC.15, TWP.53, RGE.18 , W5M	NW 1/4 SEC.11, TWP.54, RGE.19 , W5M
NW 1/4 SEC.15, TWP.53, RGE.18 , W5M	NE 1/4 SEC.10, TWP.54, RGE.19 , W5M
NE 1/4 SEC.16, TWP.53, RGE.18 , W5M	SE 1/4 SEC.15, TWP.54, RGE.19 , W5M
SE 1/4 SEC.21, TWP.53, RGE.18 , W5M	NW 1/4 SEC.15, TWP.54, RGE.19 , W5M
NE 1/4 SEC.21, TWP.53, RGE.18 , W5M	NE 1/4 SEC.16, TWP.54, RGE.19 , W5M
NW 1/4 SEC.21, TWP.53, RGE.18 , W5M	SW 1/4 SEC.21, TWP.54, RGE.19 , W5M
NE 1/4 SEC.20, TWP.53, RGE.18 , W5M	SE 1/4 SEC.20, TWP.54, RGE.19 , W5M
SE 1/4 SEC.29, TWP.53, RGE.18 , W5M	NE 1/4 SEC.20, TWP.54, RGE.19 , W5M
NE 1/4 SEC.29, TWP.53, RGE.18 , W5M	NW 1/4 SEC.20, TWP.54, RGE.19 , W5M
NW 1/4 SEC.29, TWP.53, RGE.18 , W5M	SW 1/4 SEC.29, TWP.54, RGE.19 , W5M
NE 1/4 SEC.30, TWP.53, RGE.18 , W5M	SE 1/4 SEC.30, TWP.54, RGE.19 , W5M
SE 1/4 SEC.31, TWP.53, RGE.18 , W5M	NW 1/4 SEC.30, TWP.54, RGE.19 , W5M
SW 1/4 SEC.31, TWP.53, RGE.18 , W5M	SW 1/4 SEC.31, TWP.54, RGE.19 , W5M
NW 1/4 SEC.31, TWP.53, RGE.18 , W5M	
NE 1/4 SEC.36, TWP.53, RGE.19 , W5M	
SE 1/4 SEC.1, TWP.54, RGE.19 , W5M	

BOUNDARY LAKE SECTION

LAND DESCRIPTION
START LOCATION: NW SEC-13 TWP-085 RGE-13 W6M
END LOCATION: THEORETICAL NE SEC-20 TWP-094 RGE-12 W6M

PELICAN LAKE SECTION

LAND DESCRIPTION
START LOCATION: THEORETICAL NE 1/4, SEC.30, TWP.81, RGE.16, W4M
END LOCATION: THEORETICAL SW 1/4, SEC.19, TWP.86, RGE.18, W4M

CHRISTINA RIVER SECTION

LAND DESCRIPTION
START LOCATION: THEORETICAL NW SEC-26 TWP-080 RGE-06 W4M
END LOCATION: THEORETICAL NW SEC-14 TWP-079 RGE-05 W4M

# Public Notice



National Energy Board      Office national de l'énergie

**NOVA Gas Transmission Ltd.  
2017 NGTL SYSTEM EXPANSION  
(Boundary Lake, Bear Canyon, McLeod River, Pelican Lake and Christina River Sections)  
Notice of Proposed Detailed Route Pursuant to  
Section 34(1)(b) of the *National Energy Board Act***

**IN THE MATTER OF** the *National Energy Board Act* (the Act) and the regulations made thereunder;

**IN THE MATTER OF** the Certificate of Public Convenience and Necessity GC-126 approving the general route of the 2017 NGTL System Expansion (Boundary Lake, Bear Canyon, McLeod River, Pelican Lake and Christina River Sections), a proposed expansion of the existing NGTL System to receive and deliver sweet natural gas in Alberta, consisting of five pipeline segments:

- Northwest Mainline Loop (Boundary Lake Section) – approximately 91 km of new 914 mm nominal pipe size (NPS 36) sweet natural gas looping NGTL's existing Northwest Mainline from an interconnection with NGTL's existing Alces River Compressor Station at NW-13-085-13 W6M to a point at NGTL's existing Owl Lake Meter Station at NW-20-094-12 W6M.
- Northwest Mainline Loop No. 2 (Bear Canyon Section) – approximately 27 km of new 914 mm nominal pipe size (NPS 36) sweet natural gas pipeline looping NGTL's existing Northwest Mainline from an interconnection at NGTL's existing Saddle Hills Compressor Station at SE-05-079-09 W6M to an existing valve site location at SW-35-080-11 W6M.
- Grande Prairie Mainline Loop No. 2 (McLeod River Section) – approximately 37 km of new 1219 mm nominal pipe size (NPS 48) sweet natural gas pipeline looping NGTL's existing Grande Prairie Mainline from an interconnection at a new valve site at NW 21-055-20 W5M to an existing valve site located at SE-11-053-18 W5M.
- Liege Lateral Loop No. 2 (Pelican Lake Section) – approximately 55 km of new 762 mm nominal pipe size (NPS 30) sweet natural gas pipeline looping NGTL's existing Liege Lateral from an interconnection at NGTL's existing Buffalo Creek Compressor Station at SW-19-086-18 W4M to NGTL's Pelican Lake Compressor Station at NE-30-081-16 W4M.
- Kettle River Lateral Loop (Christina River Section) – approximately 20 km of new 610 mm nominal pipe size (NPS 24) sweet natural gas pipeline looping NGTL's Kettle River Lateral from an interconnection at an existing crossover at NW 26-080-06 W4M to an interconnection with NGTL's existing Graham Lateral Loop No. 2 at NW-14-079-05 W4M.

NGTL proposes that the detailed route for the 2017 NGTL System Expansion is as shown on the maps in this notice. This notice is being published to comply with the requirements of paragraph 34(1)(b) of the Act. The pipeline section routes are proposed to cross those lands noted in those lands noted in the accompanying tables.

If you anticipate that your lands may be adversely affected by the proposed detailed route of the 2017 NGTL System Expansion (Boundary Lake, Bear Canyon, McLeod River, Pelican Lake and Christina River Sections), you may oppose the proposed detailed route by filing a written statement of opposition with the Board within 30 days following the publication of this notice. Any such statement must set out both the nature of your interest in those lands and the grounds for your opposition to the detailed route.

A copy of any such written statement of opposition must be sent to the following addresses:

**National Energy Board, Suite 210, 517 Tenth Avenue SW, Calgary, AB T2R 0A8**  
**Attention: Sheri Young, Secretary; Toll Free Fax: 1-877-288-8803;**  
**Website: [www.neb-one.gc.ca](http://www.neb-one.gc.ca)**  
**Phone: 1-800-899-1265**

**NOVA Gas Transmission Ltd., 450-1st Street SW, Calgary, AB T2P 5H1**  
**Attention: Bob Oldridge; Phone: (403) 920-7387; Fax: (403) 920-2322**  
**Email: [bob\\_oldridge@transcanada.com](mailto:bob_oldridge@transcanada.com)**

Where a written statement is filed with the Board within the 30 days of the publication of this notice, the Board shall forthwith order, subject to certain exceptions as noted below, that a public hearing be conducted within the area in which the lands to which the statement relates are situated with respect to any grounds of opposition set out in any such statement.

The Board is not required to give any notice, hold any hearing or take any other action with respect to any written statement of opposition filed with the Board and may at any time disregard any such written statement if the person who filed the statement files a notice of withdrawal, or it appears to the Board that the statement is frivolous, vexatious or is not made in good faith.

If the Board determines to hold a public hearing, the Board will fix a suitable time and place of the hearing and publish notice of the hearing in at least one issue of a publication, if any, in general circulation within the area in which the lands proposed to be acquired are situated. The Board will also send such notice to each person who files a written statement of opposition with the Board.

The Board or a person authorized by the Board may make such inspection of the lands proposed to be acquired for or affected by the 2017 NGTL System Expansion (Boundary Lake, Bear Canyon, McLeod River, Pelican Lake and Christina River Sections) construction as the Board deems necessary.

At the hearing, the Board will permit each person who filed a written statement to make representations and may allow any other interested person to make representations before it as the Board deems proper.

The Board will take into account all written statements and all representations made at the hearing to determine the best possible detailed route of the 2017 NGTL System Expansion (Boundary Lake, Bear Canyon, McLeod River, Pelican Lake and Christina River Sections) and the most appropriate methods and timing of constructing the Project. The Board may impose in any approval such terms and conditions as it considers proper. Where the Board has held a hearing in respect of any part of the 2017 NGTL System Expansion (Boundary Lake, Bear Canyon, McLeod River, Pelican Lake and Christina River Sections) and approved or refused to approve the plan, profile and book of reference respecting that part, it will forward a copy of its decision and reasons to each person who made representation to the Board at the hearing.

The Board may fix such amount as it deems reasonable in respect of the actual costs reasonably incurred by any person who makes representations to the Board at such a hearing and the amount so fixed will be paid forthwith to the person by NGTL.

A copy of the plan, profile and book of reference for the detailed route for the 2017 NGTL System Expansion (Boundary Lake, Bear Canyon, McLeod River, Pelican Lake and Christina River Sections) is available to you for inspection at the following locations:

<b>CALGARY</b>			
<b>National Energy Board Library</b> 2nd Floor, Suite 210, 517 Tenth Avenue SW, Calgary, AB T2R 0A8, Toll-free telephone: 1-800-899-1265; www.neb-one.gc.ca		<b>NOVA Gas Transmission Ltd.</b> 450 – 1st Street SW, Calgary, AB T2P 5H1 Phone: 403-920-7387	
<b>EDMONTON</b>			
<b>Stanley A. Milner Public Library</b> 7 Sir Winston Churchill Square Edmonton, Alberta T5J 2V4 Phone: (780) 496-7000		<b>Edmonton Public Library – Strathcona Branch</b> 8331 – 104 St NW Edmonton, Alberta T6E 4E9 Phone: (780) 496-1828	
<b>FORT MCMURRAY</b>			
<b>Fort McMurray Public Library</b> 151 MacDonald Drive Fort McMurray, AB T9H 5C5 Phone: (780) 743-7800		<b>Regional Municipality of Wood Buffalo</b> 3rd Floor, 9909 Franklin Avenue Fort McMurray, AB, T9H 2K4 Phone: (780) 743-7000	<b>Wood Buffalo Regional Library</b> 1CA Knight Way Fort McMurray, AB T9H 5C5 Phone: (780) 743-7800
<b>DAWSON CREEK</b>			
<b>Dawson Creek Public Library</b> 1001 McKellar Ave Dawson Creek, BC V1G 4W7 Phone: (250) 782-4661			
<b>EDSON</b>			
<b>Edson &amp; District Public Library</b> 4726 8 Main Ave Edson, AB T7E 1E3 Phone: (780) 723-6691		<b>Yellowhead County</b> 2716-1 Avenue Edson, AB, T7E 1N9 Phone: (780) 723-4800	<b>Town of Edson</b> 605-50th Street Edson, AB, T7E1T7 Phone: (780) 723-4401
<b>Edson Friendship Centre</b> 5023 – 3 Avenue Edson, AB, T7E 1X7 Phone: (780) 723-5494			
<b>SPIRIT RIVER</b>			
<b>Spirit River Municipal Library</b> 4816 44 Ave Spirit River, AB T0H 3G0 Phone: (780) 864-4038		<b>Saddle Hills County Municipal Office</b> Spirit River, AB, T0H 3G0 Phone: (780) 864-3670	<b>Town of Spirit River Town Office</b> 4502 – 50 Street Spirit River, AB T0H 3G0 Phone: (780) 864-3998
<b>WABASCA</b>			
<b>Wabasca Public Library</b> 2853 Alook Drive Wabasca, AB T0G 2K0 Phone (780) 891-2203		<b>Municipal District of Opportunity No 17</b> 2077 Mistassiniy Road North Wabasca, AB, T0G 2K0 Phone: (780) 891-3778	
<b>WORSLEY</b>			
<b>Worsley &amp; District Library</b> Worsley Central School 216 Alberta Avenue Worsley, AB T0H 3W0 Phone: (780) 685-3842		<b>Clear Hills County Municipal Office</b> 313 Alberta Avenue Worsely, AB T0H 3W0 Phone: (780) 685-3925	
<b>FORT ST. JOHN</b>			
<b>Fort St. John City Hall</b> 10631-100 Street Fort St. John, BC, V1J 3Z5 Phone: (250) 787-8150		<b>Fort St. John Public Library</b> 10015 – 100 Avenue Fort St. John, BC, V1J 1Y7 Phone: (250) 785-3731	

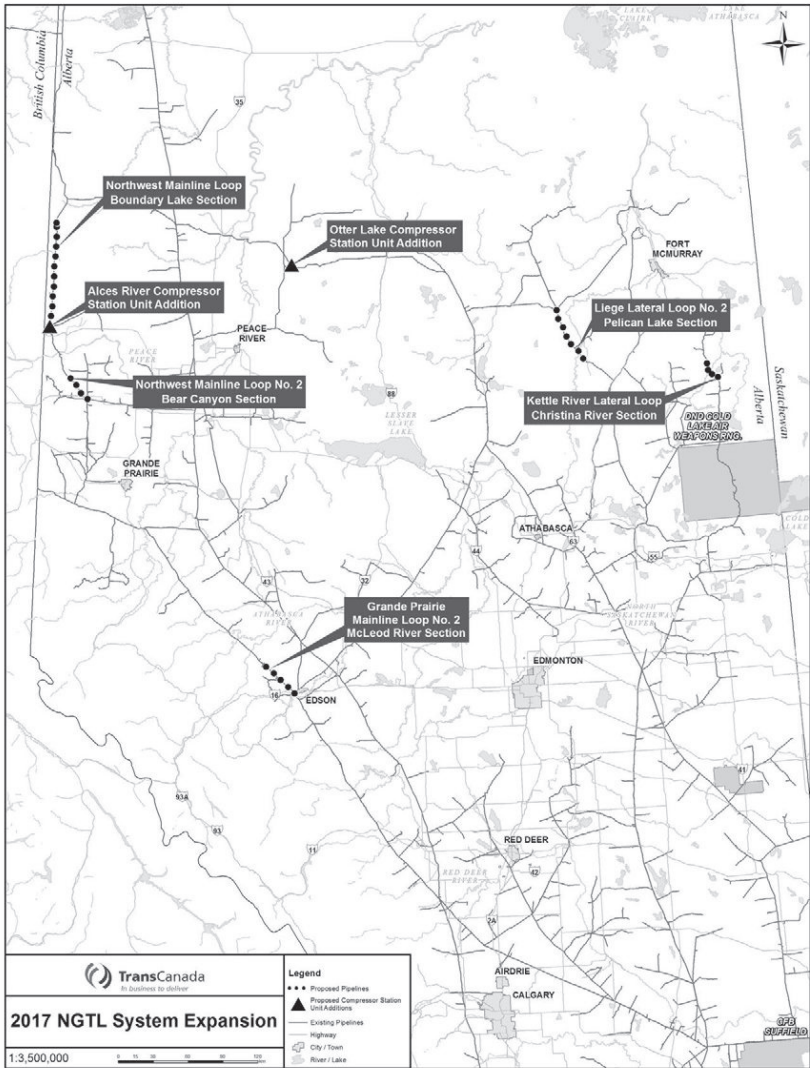
Please contact Bob Oldridge or the National Energy Board offices at 1-800-899-1265 should you have any questions concerning this Notice, the Plans, Profiles and Books of Reference or the detailed route procedures.

Dated at **Calgary, Alberta** this 28th day of November, 2016.

NOVA Gas Transmission Ltd.



Public Notice



BEAR CANYON SECTION

LAND DESCRIPTION	LAND DESCRIPTION
SE SEC-05 TWP-079 RGE-09 W6M	NE SEC-33 TWP-079 RGE-10 W6M
NE SEC-05 TWP-079 RGE-09 W6M	SE SEC-04 TWP-080 RGE-10 W6M
NW SEC-05 TWP-079 RGE-09 W6M	SW SEC-04 TWP-080 RGE-10 W6M
NE SEC-06 TWP-079 RGE-09 W6M	NW SEC-04 TWP-080 RGE-10 W6M
SE SEC-07 TWP-079 RGE-09 W6M	NE SEC-05 TWP-080 RGE-10 W6M
SW SEC-07 TWP-079 RGE-09 W6M	SE SEC-08 TWP-080 RGE-10 W6M
NW SEC-07 TWP-079 RGE-09 W6M	NE SEC-08 TWP-080 RGE-10 W6M
SW SEC-18 TWP-079 RGE-09 W6M	NW SEC-08 TWP-080 RGE-10 W6M
NW SEC-18 TWP-079 RGE-09 W6M	SW SEC-17 TWP-080 RGE-10 W6M
NE SEC-13 TWP-079 RGE-10 W6M	SE SEC-18 TWP-080 RGE-10 W6M
NW SEC-13 TWP-079 RGE-10 W6M	NE SEC-18 TWP-080 RGE-10 W6M
NE SEC-14 TWP-079 RGE-10 W6M	NW SEC-18 TWP-080 RGE-10 W6M
SE SEC-23 TWP-079 RGE-10 W6M	SW SEC-19 TWP-080 RGE-10 W6M
SW SEC-23 TWP-079 RGE-10 W6M	SE SEC-24 TWP-080 RGE-11 W6M
NW SEC-23 TWP-079 RGE-10 W6M	NE SEC-24 TWP-080 RGE-11 W6M
SW SEC-26 TWP-079 RGE-10 W6M	SE SEC-25 TWP-080 RGE-11 W6M
SE SEC-27 TWP-079 RGE-10 W6M	SW SEC-25 TWP-080 RGE-11 W6M
NE SEC-27 TWP-079 RGE-10 W6M	NW SEC-25 TWP-080 RGE-11 W6M
NW SEC-27 TWP-079 RGE-10 W6M	NE SEC-26 TWP-080 RGE-11 W6M
SW SEC-34 TWP-079 RGE-10 W6M	NW SEC-26 TWP-080 RGE-11 W6M
SE SEC-33 TWP-079 RGE-10 W6M	SW SEC-35 TWP-080 RGE-11 W6M

MCLEOD RIVER SECTION

LAND DESCRIPTION	LAND DESCRIPTION
SE 1/4 SEC.11, TWP.53, RGE.18, W5M	SW 1/4 SEC.1, TWP.54, RGE.19, W5M
SW 1/4 SEC.11, TWP.53, RGE.18, W5M	NW 1/4 SEC.1, TWP.54, RGE.19, W5M
NW 1/4 SEC.11, TWP.53, RGE.18 W5M	NE 1/4 SEC.2, TWP.54, RGE.19, W5M
SW 1/4 SEC.14, TWP.53, RGE.18, W5M (LOT 3 DESCRIPTIVE PLAN 962 2522)	SE 1/4 SEC.11, TWP.54, RGE.19, W5M
SE 1/4 SEC.15, TWP.53, RGE.18, W5M	SW 1/4 SEC.11, TWP.54, RGE.19, W5M
NE 1/4 SEC.15, TWP.53, RGE.18, W5M	NW 1/4 SEC.11, TWP.54, RGE.19, W5M
NW 1/4 SEC.15, TWP.53, RGE.18, W5M	NE 1/4 SEC.10, TWP.54, RGE.19, W5M
NE 1/4 SEC.16, TWP.53, RGE.18, W5M	SE 1/4 SEC.15, TWP.54, RGE.19, W5M
SE 1/4 SEC.21, TWP.53, RGE.18, W5M	SW 1/4 SEC.15, TWP.54, RGE.19, W5M
NE 1/4 SEC.21, TWP.53, RGE.18, W5M	NW 1/4 SEC.15, TWP.54, RGE.19, W5M
NW 1/4 SEC.21, TWP.53, RGE.18, W5M	NE 1/4 SEC.16, TWP.54, RGE.19, W5M
NE 1/4 SEC.20, TWP.53, RGE.18, W5M	SW 1/4 SEC.21, TWP.54, RGE.19, W5M
SE 1/4 SEC.29, TWP.53, RGE.18, W5M	SE 1/4 SEC.20, TWP.54, RGE.19, W5M
NE 1/4 SEC.29, TWP.53, RGE.18, W5M	NE 1/4 SEC.20, TWP.54, RGE.19, W5M
NW 1/4 SEC.29, TWP.53, RGE.18, W5M	NW 1/4 SEC.20, TWP.54, RGE.19, W5M
NE 1/4 SEC.30, TWP.53, RGE.18, W5M	SW 1/4 SEC.29, TWP.54, RGE.19, W5M
SE 1/4 SEC.31, TWP.53, RGE.18, W5M	SE 1/4 SEC.30, TWP.54, RGE.19, W5M
SW 1/4 SEC.31, TWP.53, RGE.18, W5M	NE 1/4 SEC.30, TWP.54, RGE.19, W5M
NW 1/4 SEC.31, TWP.53, RGE.18, W5M	NW 1/4 SEC.30, TWP.54, RGE.19, W5M
NE 1/4 SEC.36, TWP.53, RGE.19, W5M	SW 1/4 SEC.31, TWP.54, RGE.19, W5M
SE 1/4 SEC.1, TWP.54, RGE.19, W5M	

BOUNDARY LAKE SECTION

LAND DESCRIPTION
START LOCATION: NW SEC-13 TWP-085 RGE-13 W6M
END LOCATION: THEORETICAL NE SEC-20 TWP-094 RGE-12 W6M

PELICAN LAKE SECTION

LAND DESCRIPTION
START LOCATION: THEORETICAL NE 1/4, SEC.30, TWP.81, RGE.16, W4M
END LOCATION: THEORETICAL SW 1/4, SEC.19, TWP.86, RGE.18, W4M

CHRISTINA RIVER SECTION

LAND DESCRIPTION
START LOCATION: THEORETICAL NW SEC-26 TWP-080 RGE-06 W4M
END LOCATION: THEORETICAL NW SEC-14 TWP-079 RGE-05 W4M

# Public Notice



National Energy Board  
Office national de l'énergie

**NOVA Gas Transmission Ltd.**  
**Projet d'agrandissement du réseau de NGTL en 2017**  
**(les tronçons Boundary Lake, Bear Canyon, McLeod River, Pelican Lake et Christina River)**  
**Avis de proposition de tracé détaillé, conformément**  
**à l'article 34(1)(b) de la Loi sur l'Office national de l'énergie**

**AU SUJET DE** la Loi sur l'Office national de l'énergie et des réglementations établies sous son régime;

**RELATIVEMENT AU** certificat de commodité et de nécessité publique GC-126 approuvant le tracé général de la canalisation principale du Projet d'agrandissement du réseau de NGTL en 2017 (les tronçons Boundary Lake, Bear Canyon, McLeod River, Pelican Lake et Christina River), une extension du système NGTL proposée dans la province de L'Alberta est constituée de cinq tronçons pipeliniers (Boundary Lake, Bear Canyon, McLeod River, Pelican Lake et Christina River) de gaz naturel non corrosif:

- doublement de la canalisation principale Nord-Ouest – tronçon Boundary Lake : environ 91 kilometres (km) de pipeline d'un diamètre extérieur de 914 mm (36 po) à partir d'une interconnexion avec la station de compression Alces River existant aux coordonnées NO-13-085-13 O6M, jusqu'à un point à la station de compression Owl Lake existant aux coordonnées NO-20-094-12-O6M (le tronçon Boundary Lake).
- doublement de la canalisation principale Nord-Ouest no 2 – tronçon Bear Canyon: environ 27 km de pipeline d'un diamètre extérieur de 914 mm (36 po), à partir interconnexion avec la station de compression Saddle Hills existant, aux coordonnées SE-05-079-09 O6M, jusqu'à un emplacement du site de vanne existant aux coordonnées SO-35-080-11 O6M (le tronçon Bear Canyon).
- doublement de la canalisation principale Grande Prairie no 2 – tronçon McLeod River: environ 37 km de pipeline d'un diamètre extérieur de 1219 mm (48 po), à partir d'un nouveau site de vanne aux coordonnées NO 21-055-20 O5M, jusqu'à un emplacement du site de vanne existant aux coordonnées SE-1-053-18 O6M (le tronçon McLeod River).
- doublement de la canalisation latérale Liege no 2 – tronçon Pelican Lake : environ 55 km de pipeline d'un diamètre extérieur de 762 mm (30 po), à partir d'une interconnexion avec la station de compression Buffalo Creek existant aux coordonnées SO-19-086-18 O4M, jusqu'à un point à la station de compression Pelican Lake existant aux coordonnées NE-30-081-16-O4M (le tronçon Pelican Lake).
- doublement de la canalisation latérale Kettle River – tronçon Christina River : environ 20 km de pipeline d'un diamètre extérieur de 610 mm (24 po), à partir d'une interconnexion à un croisement existant aux coordonnées NO-26-080-06-O4M, jusqu'à une interconnexion avec la canalisation latérale Graham no 2 aux coordonnées NO-14-079-05-O4M (le tronçon Christina River).

NGTL propose que le tracé détaillé pour le Projet d'agrandissement du réseau de NGTL en 2017 (les tronçons Boundary Lake, Bear Canyon, McLeod River, Pelican Lake et Christina River) soit présenté comme sur la carte qui accompagne cet avis. Cet avis est publié afin de satisfaire aux exigences de l'article 34(1)(b) de la Loi. Il est proposé que le tracé du pipeline traverse les parcelles de terre qui figurent dans les tableaux ci-joints.

Si vous pensez que vos parcelles peuvent être affectées par le tracé détaillé proposé pour le Projet d'agrandissement du réseau de NGTL en 2017 (les tronçons Boundary Lake, Bear Canyon, McLeod River, Pelican Lake et Christina River), vous pouvez vous opposer à ce tracé détaillé en remplissant une déclaration d'opposition écrite que vous devrez soumettre à l'Office national de l'énergie (l'Office) dans les 30 jours suivant la publication de cet avis. Toute déclaration doit décrire à la fois la nature de votre intérêt par rapport à ces parcelles et les motifs de votre opposition au tracé détaillé.

Une copie de toute déclaration d'opposition doit être envoyée aux adresses suivantes :

**Office national de l'énergie, bureau 210, 517, Dixième Avenue S.-O., Calgary, AB T2R 0A8**  
**À l'attention de : Sheri Young, secrétaire; Télécopie sans frais : 1-877-288-8803**  
**Site Web : www.neb-one.gc.ca**

**NOVA Gas Transmission Ltd., 450, Première Rue S.-O., Calgary, AB T2P 5H1**  
**À l'attention de : Bob Oldridge, représentant du service des terres**  
**Téléphone : 403-920-7387; Télécopieur : 403-920-2322**  
**Courriel : bob\_oldridge@transcanada.com**

Si une déclaration écrite a été déposée auprès de l'Office dans les 30 jours suivant la signification de cet avis, l'Office ordonnera sans délai, sous réserve de certaines exceptions énoncées ci-dessous, la tenue d'une audience publique au sein de la zone dans laquelle se trouvent les parcelles concernées par la déclaration, en ce qui concerne les motifs d'opposition décrits dans de telles déclarations.

L'Office n'est pas obligé d'émettre un avis, de tenir une audience ou de prendre une quelconque autre mesure en ce qui concerne une déclaration écrite d'opposition déposée auprès de l'Office, et peut, à tout moment, ignorer une telle déclaration écrite si la personne qui a rempli la déclaration dépose un avis de retrait, ou si l'Office estime que la déclaration est frivole, vexatoire ou qu'elle n'a pas été faite de bonne foi.

Si l'Office décide de tenir une audience publique, il déterminera un lieu et un moment adapté pour l'audience et publiera un avis d'audience dans au moins un numéro d'une publication, s'il y en a, largement distribuée dans la région dans laquelle les parcelles proposées à l'achat sont situées. L'Office enverra également un avis à chaque personne qui dépose une déclaration écrite d'opposition auprès de l'Office.

L'Office, ou une personne autorisée par ce dernier, pourra effectuer l'inspection des parcelles proposées à l'achat ou affectées dans le cadre de la construction du Projet d'agrandissement du réseau de NGTL en 2017 (les tronçons Boundary Lake, Bear Canyon, McLeod River, Pelican Lake et Christina River), si l'Office le juge nécessaire.

Lors de l'audience, l'Office permettra à toute personne qui a déposé une déclaration écrite de présenter des observations et pourra autoriser toute autre personne intéressée à présenter des observations devant lui, si l'Office le juge pertinent.

L'Office prendra en compte toutes les déclarations écrites et toutes les représentations faites à l'audience afin de déterminer le meilleur tracé détaillé possible pour le Projet d'agrandissement du réseau de NGTL en 2017 (les tronçons Boundary Lake, Bear Canyon, McLeod River, Pelican Lake et Christina River), ainsi que les méthodes et le calendrier les plus appropriés pour la construction du projet.

L'Office pourra imposer les dits termes et conditions à toute approbation, s'il le juge pertinent. Si l'Office a tenu une audience concernant une section ou une partie du Projet d'agrandissement du réseau de NGTL en 2017 (les tronçons Boundary Lake, Bear Canyon, McLeod River, Pelican Lake et Christina River) et qu'il a approuvé ou refusé d'approuver le plan, le profil et le livre de renvoi relatif à cette section ou partie, il transmettra un exemplaire de sa décision et de ses justifications à chaque personne qui a fait une représentation à l'Office lors de l'audience.

L'Office pourra déterminer le montant qui lui semble acceptable en ce qui concerne les coûts réelsraisonnablement subis par toute personne qui présente des observations à l'Office lors d'une telle audience, et le montant déterminé sera payé immédiatement à la personne par NGTL.

Un exemplaire du plan, du profil et du livre de renvoi pour le tracé détaillé est disponible pour votre inspection aux endroits détaillés à droite:

## CALGARY

**Bibliothèque de l'Office national de l'énergie**  
2e étage, bureau 210  
517, Dixième Avenue S.-O., Calgary, AB T2R 0A8  
Téléphone sans frais : 1-800-899-1265  
www.neb-one.gc.ca (régulateur documents)

**NOVA Gas Transmission Ltd.**  
450, Première Rue S.-O.,  
Calgary, AB T2P 5H1  
Téléphone : 403-920-7387

## EDMONTON

**Bibliothèque publique Stanley A. Milner**  
7 Sir Winston Churchill Square  
Edmonton, AB T5J 2V4  
Téléphone : (780) 496-7000

**Bibliothèque publique D'Edmonton**  
**– Direction Strathcona**  
8331, Rue 104 NO ,  
Edmonton, AB T6E 4E9  
Téléphone : (780) 496-1828

## FORT MCMURRAY

**Bibliothèque publique de Fort McMurray**  
151 Promenade MacDonald  
Fort McMurray, AB T9H 5C5  
Téléphone : (780) 743-7800

**Municipalité régionale de Wood Buffalo**  
3e étage, 9909 Franklin Avenue  
Fort McMurray, AB T9H 2K4  
Téléphone: (780) 743-7000

## Bibliothèque régionale de Wood Buffalo

1CA Knight Way  
Fort McMurray, AB T9H 5C5  
Téléphone: (780) 743-7800

## DAWSON CREEK

**Bibliothèque publique municipal de Dawson Creek**  
1001 Avenue McKellar  
Dawson Creek, C-B V1G 3V7  
Téléphone : 250-782-4661

## EDSON

**Bibliothèque publique d'Edson et région**  
4726 8 Main Avenue  
Edson, AB T7E 1E3  
Téléphone : (780) 723-6691

**Comté de Yellowhead**  
2716- Première Avenue  
Edson, AB T7E 1N9  
Téléphone : (780) 723-4800

## Ville d'Edson

605, 50e Rue  
Edson, AB T7E1T7  
Téléphone : (780) 723-4401

**Centre d'amitié d'Edson**  
5023 – 3ième Avenue  
Edson, AB T7E 1X7  
Téléphone : (780) 723-5494

## SPIRIT RIVER

**Bibliothèque municipale de Spirit River**  
4816- 44ième Avenue  
Spirit River, AB T0H 3G0  
Téléphone : (780) 864-4038

**Bureau municipal du Comté de Saddle Hills**  
Spirit River, AB T0H 3G0  
Téléphone : (780) 864-3670

## Bureau d'administration municipal de la ville de Saddle Hills

4502 – 50 Rue  
Spirit River, AB T0H 3G0  
Téléphone : (780) 864-3998

## WABASCA

**Bibliothèque publique municipal de Wabasca**  
2853 Promenade Alook  
Wabasca, AB T0G 2K0  
Téléphone : (780) 891-2203

**District municipal d'Opportunity no 17**  
2077 Rue Mistassiniy  
Wabasca, AB T0G 2K0  
Téléphone : (780) 891-3778

## WORSLEY

**Bibliothèque de Worsley et quartier**  
216 Avenue Alberta  
Worsley, AB T0H 3W0  
Téléphone : (780) 685-3842

**Bureau municipal du Comté de Clear Hills**  
313 Avenue Alberta  
Worsely, AB T0H 3W0  
Téléphone : (780) 685-3925

## FORT ST. JOHN

**Bibliothèque publique de Fort St. John**  
10015, 100e Avenue  
Fort St John, C-B, V1J 1Y7  
Téléphone : 250-785-3731

**Ville de Fort St. John**  
Rue 10631 - 100  
Fort St. John, C-B, V1J 3Z5  
Téléphone : 250-787-8150

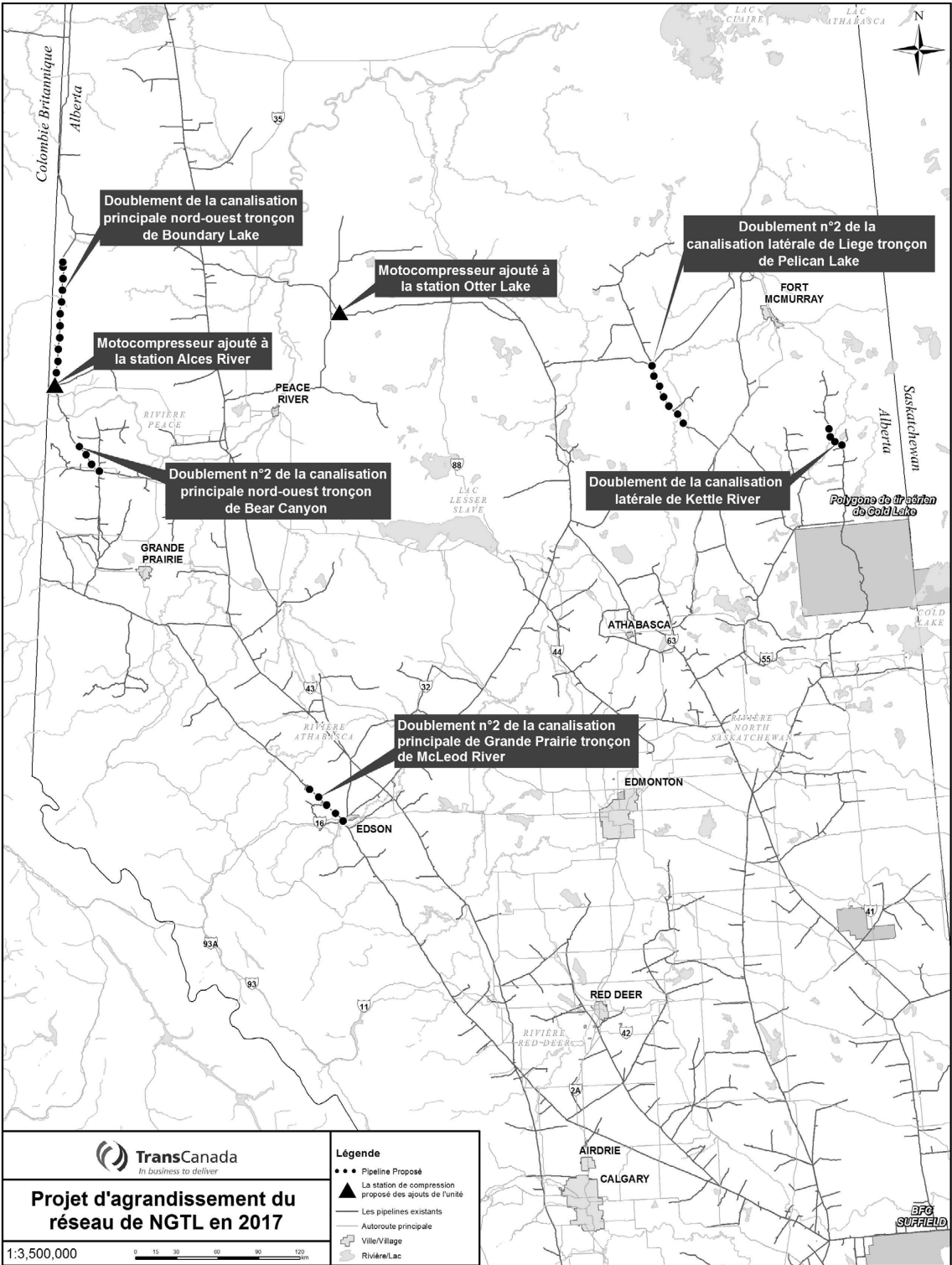
Veillez communiquer avec Bob Oldridge ou avec l'Office national de l'énergie au (800) 899-1265 pour toute questions concernant cet avis, les profils de plans, les livres de référence ou les procédures de tracé détaillé.

Fait à **Calgary, Alberta** ce 28 jour de novembre, 2016.

NOVA Gas Transmission Ltd.  
450, Première Rue S.-O., Calgary, AB T2P 5H1  
À l'attention de : Bob Oldridge, représentant du service des terres  
Téléphone : 403-920-7387



# Public Notice



TRONÇON DE BEAR CANYON		TRONÇON DE MCLEOD RIVER	
DESCRIPTION DU TERRAIN	DESCRIPTION DU TERRAIN	DESCRIPTION DU TERRAIN	DESCRIPTION DU TERRAIN
SE SEC-05 TWP-079 RGE-09 O6M	NE SEC-33 TWP-079 RGE-10 O6M	SE 1/4 SEC.11, TWP.53, RGE.18, O5M	SE 1/4 SEC.36, TWP.54, RGE.20, O5M
NE SEC-05 TWP-079 RGE-09 O6M	SE SEC-04 TWP-080 RGE-10 O6M	SO 1/4 SEC.11, TWP.53, RGE.18, O5M	NE 1/4 SEC.36, TWP.54, RGE.20, O5M
NO SEC-05 TWP-079 RGE-09 O6M	SO SEC-04 TWP-080 RGE-10 O6M	NO 1/4 SEC.11, TWP.53, RGE.18 O5M	NO 1/4 SEC.36, TWP.54, RGE.20, O5M
NE SEC-06 TWP-079 RGE-09 O6M	NO SEC-04 TWP-080 RGE-10 O6M	SO 1/4 SEC.14, TWP.53, RGE.18, O5M	SO 1/4 SEC.6, TWP.55, RGE.19, O5M
SE SEC-07 TWP-079 RGE-09 O6M	NE SEC-05 TWP-080 RGE-10 O6M	(LOT 3 DESCRIPTIVE PLAN 962 2522)	SE 1/4 SEC.1, TWP.55, RGE.20, O5M
SO SEC-07 TWP-079 RGE-09 O6M	SE SEC-08 TWP-080 RGE-10 O6M	SE 1/4 SEC.15, TWP.53, RGE.18, O5M	NE 1/4 SEC.1, TWP.55, RGE.20, O5M
NO SEC-07 TWP-079 RGE-09 O6M	NE SEC-08 TWP-080 RGE-10 O6M	NE 1/4 SEC.15, TWP.53, RGE.18, O5M	NO 1/4 SEC.1, TWP.55, RGE.20, O5M
SO SEC-18 TWP-079 RGE-09 O6M	NO SEC-08 TWP-080 RGE-10 O6M	NO 1/4 SEC.15, TWP.53, RGE.18, O5M	SO 1/4 SEC.12, TWP.55, RGE.20, O5M
NO SEC-18 TWP-079 RGE-09 O6M	SO SEC-17 TWP-080 RGE-10 O6M	NE 1/4 SEC.16, TWP.53, RGE.18, O5M	SE 1/4 SEC.11, TWP.55, RGE.20, O5M
NE SEC-13 TWP-079 RGE-10 O6M	SE SEC-18 TWP-080 RGE-10 O6M	SE 1/4 SEC.21, TWP.53, RGE.18, O5M	NE 1/4 SEC.11, TWP.55, RGE.20, O5M
NE SEC-14 TWP-079 RGE-10 O6M	NE SEC-18 TWP-080 RGE-10 O6M	NE 1/4 SEC.21, TWP.53, RGE.18, O5M	NO 1/4 SEC.11, TWP.55, RGE.20, O5M
SE SEC-23 TWP-079 RGE-10 O6M	NO SEC-18 TWP-080 RGE-10 O6M	NO 1/4 SEC.21, TWP.53, RGE.18, O5M	SO 1/4 SEC.14, TWP.55, RGE.20, O5M
SO SEC-23 TWP-079 RGE-10 O6M	SO SEC-19 TWP-080 RGE-10 O6M	NE 1/4 SEC.20, TWP.53, RGE.18, O5M	SE 1/4 SEC.15, TWP.55, RGE.20, O5M
NO SEC-23 TWP-079 RGE-10 O6M	SE SEC-24 TWP-080 RGE-11 O6M	SE 1/4 SEC.29, TWP.53, RGE.18, O5M	SE 1/4 SEC.15, TWP.55, RGE.20, O5M
SO SEC-26 TWP-079 RGE-10 O6M	NE SEC-24 TWP-080 RGE-11 O6M	NE 1/4 SEC.29, TWP.53, RGE.18, O5M	NE 1/4 SEC.15, TWP.55, RGE.20, O5M
SE SEC-27 TWP-079 RGE-10 O6M	SE SEC-25 TWP-080 RGE-11 O6M	NO 1/4 SEC.29, TWP.53, RGE.18, O5M	NO 1/4 SEC.15, TWP.55, RGE.20, O5M
NE SEC-27 TWP-079 RGE-10 O6M	SO SEC-25 TWP-080 RGE-11 O6M	NE 1/4 SEC.30, TWP.53, RGE.18, O5M	NO 1/4 SEC.15, TWP.55, RGE.20, O5M
NO SEC-27 TWP-079 RGE-10 O6M	NO SEC-25 TWP-080 RGE-11 O6M	SE 1/4 SEC.31, TWP.53, RGE.18, O5M	SO 1/4 SEC.22, TWP.55, RGE.20, O5M
SO SEC-34 TWP-079 RGE-10 O6M	NE SEC-26 TWP-080 RGE-11 O6M	SO 1/4 SEC.31, TWP.53, RGE.18, O5M	SE 1/4 SEC.21, TWP.55, RGE.20, O5M
SE SEC-33 TWP-079 RGE-10 O6M	NO SEC-26 TWP-080 RGE-11 O6M	NE 1/4 SEC.36, TWP.53, RGE.19, O5M	SO 1/4 SEC.21, TWP.55, RGE.20, O5M
	SO SEC-35 TWP-080 RGE-11 O6M	SE 1/4 SEC.1, TWP.54, RGE.19, O5M	NO 1/4 SEC.21, TWP.55, RGE.20, O5M

TRONÇON DE MCLEOD RIVER	TRONÇON DE PELICAN LAKE	TRONÇON DE CHRISTINA RIVER
DESCRIPTION DU TERRAIN	DESCRIPTION DU TERRAIN	DESCRIPTION DU TERRAIN
Emplacement de départ: NO SEC-13 TWP-085 RGE-13 O6M	Emplacement de départ: THÉORIQUE NE1/4, SEC.30, TWP.81, RGE.16, O4M	Emplacement de départ: THÉORIQUE NO SEC-26 TWP-080 RGE-06 O4M
Emplacement finale: THÉORIQUE NE SEC-20 TWP-094 RGE-12 O6M	Emplacement finale: THÉORIQUE SO1/4, SEC.19, TWP.86, RGE.18, O4M	Emplacement finale: THÉORIQUE NO SEC-14 TWP-079 RGE-05 O4M



# Public Notice



National Energy Board  
Office national de l'énergie

**NOVA Gas Transmission Ltd.  
2017 NGTL SYSTEM EXPANSION  
(Boundary Lake, Bear Canyon, McLeod River, Pelican Lake and Christina River Sections)  
Notice of Proposed Detailed Route Pursuant to  
Section 34(1)(b) of the *National Energy Board Act***

**IN THE MATTER OF** the *National Energy Board Act* (the Act) and the regulations made thereunder;

**IN THE MATTER OF** the Certificate of Public Convenience and Necessity GC-126 approving the general route of the 2017 NGTL System Expansion (Boundary Lake, Bear Canyon, McLeod River, Pelican Lake and Christina River Sections), a proposed expansion of the existing NGTL System to receive and deliver sweet natural gas in Alberta, consisting of five pipeline segments:

- Northwest Mainline Loop (Boundary Lake Section) – approximately 91 km of new 914 mm nominal pipe size (NPS 36) sweet natural gas looping NGTL’s existing Northwest Mainline from an interconnection with NGTL’s existing Alces River Compressor Station at NW-13-085-13 W6M to a point at NGTL’s existing Owl Lake Meter Station at NW-20-094-12 W6M.
- Northwest Mainline Loop No. 2 (Bear Canyon Section) – approximately 27 km of new 914 mm nominal pipe size (NPS 36) sweet natural gas pipeline looping NGTL’s existing Northwest Mainline from an interconnection at NGTL’s existing Saddle Hills Compressor Station at SE-05-079-09 W6M to an existing valve site location at SW-35-080-11 W6M.
- Grande Prairie Mainline Loop No. 2 (McLeod River Section) – approximately 37 km of new 1219 mm nominal pipe size (NPS 48) sweet natural gas pipeline looping NGTL’s existing Grande Prairie Mainline from an interconnection at a new valve site at NW 21-055-20 W5M to an existing valve site located at SE-11-053-18 W5M.
- Liege Lateral Loop No. 2 (Pelican Lake Section) – approximately 55 km of new 762 mm nominal pipe size (NPS 30) sweet natural gas pipeline looping NGTL’s existing Liege Lateral from an interconnection at NGTL’s existing Buffalo Creek Compressor Station at SW-19-086-18 W4M to NGTL’s Pelican Lake Compressor Station at NE-30-081-16 W4M.
- Kettle River Lateral Loop (Christina River Section) – approximately 20 km of new 610 mm nominal pipe size (NPS 24) sweet natural gas pipeline looping NGTL’s Kettle River Lateral from an interconnection at an existing crossover at NW 26-080-06 W4M to an interconnection with NGTL’s existing Graham Lateral Loop No. 2 at NW-14-079-05 W4M.

NGTL proposes that the detailed route for the 2017 NGTL System Expansion is as shown on the maps in this notice. This notice is being published to comply with the requirements of paragraph 34(1)(b) of the Act. The pipeline section routes are proposed to cross those lands noted in those lands noted in the accompanying tables.

If you anticipate that your lands may be adversely affected by the proposed detailed route of the 2017 NGTL System Expansion (Boundary Lake, Bear Canyon, McLeod River, Pelican Lake and Christina River Sections), you may oppose the proposed detailed route by filing a written statement of opposition with the Board within 30 days following the publication of this notice. Any such statement must set out both the nature of your interest in those lands and the grounds for your opposition to the detailed route.

A copy of any such written statement of opposition must be sent to the following addresses:

**National Energy Board, Suite 210, 517 Tenth Avenue SW, Calgary, AB T2R 0A8**  
**Attention: Sheri Young, Secretary; Toll Free Fax: 1-877-288-8803;**  
**Website: [www.neb-one.gc.ca](http://www.neb-one.gc.ca)**  
**Phone: 1-800-899-1265**

**NOVA Gas Transmission Ltd., 450-1st Street SW, Calgary, AB T2P 5H1**  
**Attention: Bob Oldridge; Phone: (403) 920-7387; Fax: (403) 920-2322**  
**Email: [bob\\_oldridge@transcanada.com](mailto:bob_oldridge@transcanada.com)**

Where a written statement is filed with the Board within the 30 days of the publication of this notice, the Board shall forthwith order, subject to certain exceptions as noted below, that a public hearing be conducted within the area in which the lands to which the statement relates are situated with respect to any grounds of opposition set out in any such statement.

The Board is not required to give any notice, hold any hearing or take any other action with respect to any written statement of opposition filed with the Board and may at any time disregard any such written statement if the person who filed the statement files a notice of withdrawal, or it appears to the Board that the statement is frivolous, vexatious or is not made in good faith.

If the Board determines to hold a public hearing, the Board will fix a suitable time and place of the hearing and publish notice of the hearing in at least one issue of a publication, if any, in general circulation within the area in which the lands proposed to be acquired are situated. The Board will also send such notice to each person who files a written statement of opposition with the Board.

The Board or a person authorized by the Board may make such inspection of the lands proposed to be acquired for or affected by the 2017 NGTL System Expansion (Boundary Lake, Bear Canyon, McLeod River, Pelican Lake and Christina River Sections) construction as the Board deems necessary.

At the hearing, the Board will permit each person who filed a written statement to make representations and may allow any other interested person to make representations before it as the Board deems proper.

The Board will take into account all written statements and all representations made at the hearing to determine the best possible detailed route of the 2017 NGTL System Expansion (Boundary Lake, Bear Canyon, McLeod River, Pelican Lake and Christina River Sections) and the most appropriate methods and timing of constructing the Project. The Board may impose in any approval such terms and conditions as it considers proper. Where the Board has held a hearing in respect of any part of the 2017 NGTL System Expansion (Boundary Lake, Bear Canyon, McLeod River, Pelican Lake and Christina River Sections) and approved or refused to approve the plan, profile and book of reference respecting that part, it will forward a copy of its decision and reasons to each person who made representation to the Board at the hearing.

The Board may fix such amount as it deems reasonable in respect of the actual costs reasonably incurred by any person who makes representations to the Board at such a hearing and the amount so fixed will be paid forthwith to the person by NGTL.

A copy of the plan, profile and book of reference for the detailed route for the 2017 NGTL System Expansion (Boundary Lake, Bear Canyon, McLeod River, Pelican Lake and Christina River Sections) is available to you for inspection at the following locations:

<b>CALGARY</b>			
<b>National Energy Board Library</b> 2nd Floor, Suite 210, 517 Tenth Avenue SW, Calgary, AB T2R 0A8, Toll-free telephone: 1-800-899-1265; www.neb-one.gc.ca		<b>NOVA Gas Transmission Ltd.</b> 450 – 1st Street SW, Calgary, AB T2P 5H1 Phone: 403-920-7387	
<b>EDMONTON</b>			
<b>Stanley A. Milner Public Library</b> 7 Sir Winston Churchill Square Edmonton, Alberta T5J 2V4 Phone: (780) 496-7000		<b>Edmonton Public Library – Strathcona Branch</b> 8331 – 104 St NW Edmonton, Alberta T6E 4E9 Phone: (780) 496-1828	
<b>FORT MCMURRAY</b>			
<b>Fort McMurray Public Library</b> 151 MacDonald Drive Fort McMurray, AB T9H 5C5 Phone: (780) 743-7800		<b>Regional Municipality of Wood Buffalo</b> 3rd Floor, 9909 Franklin Avenue Fort McMurray, AB, T9H 2K4 Phone: (780) 743-7000	<b>Wood Buffalo Regional Library</b> 1CA Knight Way Fort McMurray, AB T9H 5C5 Phone: (780) 743-7800
<b>DAWSON CREEK</b>			
<b>Dawson Creek Public Library</b> 1001 McKellar Ave Dawson Creek, BC V1G 4W7 Phone: (250) 782-4661			
<b>EDSON</b>			
<b>Edson &amp; District Public Library</b> 4726 8 Main Ave Edson, AB T7E 1E3 Phone: (780) 723-6691		<b>Yellowhead County</b> 2716-1 Avenue Edson, AB, T7E 1N9 Phone: (780) 723-4800	<b>Town of Edson</b> 605-50th Street Edson, AB, T7E1T7 Phone: (780) 723-4401
<b>Edson Friendship Centre</b> 5023 – 3 Avenue Edson, AB, T7E 1X7 Phone: (780) 723-5494			
<b>SPIRIT RIVER</b>			
<b>Spirit River Municipal Library</b> 4816 44 Ave Spirit River, AB T0H 3G0 Phone: (780) 864-4038		<b>Saddle Hills County Municipal Office</b> Spirit River, AB, T0H 3G0 Phone: (780) 864-3670	<b>Town of Spirit River Town Office</b> 4502 – 50 Street Spirit River, AB T0H 3G0 Phone: (780) 864-3998
<b>WABASCA</b>			
<b>Wabasca Public Library</b> 2853 Alook Drive Wabasca, AB T0G 2K0 Phone (780) 891-2203		<b>Municipal District of Opportunity No 17</b> 2077 Mistassiniy Road North Wabasca, AB, T0G 2K0 Phone: (780) 891-3778	
<b>WORSLEY</b>			
<b>Worsley &amp; District Library</b> Worsley Central School 216 Alberta Avenue Worsley, AB T0H 3W0 Phone: (780) 685-3842		<b>Clear Hills County Municipal Office</b> 313 Alberta Avenue Worsley, AB T0H 3W0 Phone: (780) 685-3925	
<b>FORT ST. JOHN</b>			
<b>Fort St. John City Hall</b> 10631-100 Street Fort St. John, BC, V1J 3Z5 Phone: (250) 787-8150		<b>Fort St. John Public Library</b> 10015 – 100 Avenue Fort St. John, BC, V1J 1Y7 Phone: (250) 785-3731	

Please contact Bob Oldridge or the National Energy Board offices at 1-800-899-1265 should you have any questions concerning this Notice, the Plans, Profiles and Books of Reference or the detailed route procedures.

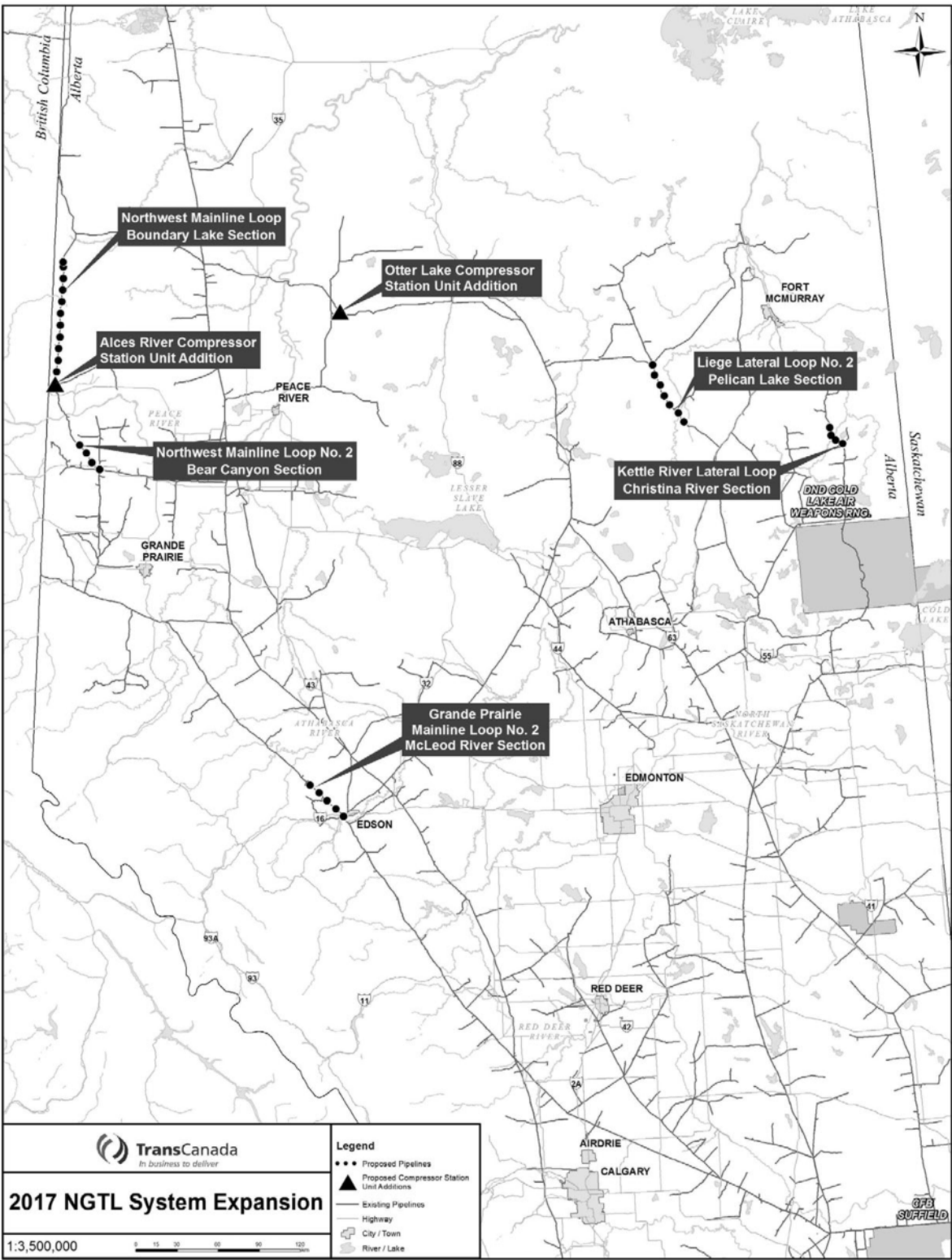
Dated at **Calgary, Alberta** this 28th day of November, 2016.

NOVA Gas Transmission Ltd.





Public Notice



BEAR CANYON SECTION

LAND DESCRIPTION
SE SEC-05 TWP-079 RGE-09 W6M
NE SEC-05 TWP-079 RGE-09 W6M
NW SEC-05 TWP-079 RGE-09 W6M
NE SEC-06 TWP-079 RGE-09 W6M
SE SEC-07 TWP-079 RGE-09 W6M
SW SEC-07 TWP-079 RGE-09 W6M
NW SEC-07 TWP-079 RGE-09 W6M
SW SEC-18 TWP-079 RGE-09 W6M
NW SEC-18 TWP-079 RGE-09 W6M
NE SEC-13 TWP-079 RGE-10 W6M
NW SEC-13 TWP-079 RGE-10 W6M
NE SEC-14 TWP-079 RGE-10 W6M
SE SEC-23 TWP-079 RGE-10 W6M
SW SEC-23 TWP-079 RGE-10 W6M
NW SEC-23 TWP-079 RGE-10 W6M
SW SEC-26 TWP-079 RGE-10 W6M
SE SEC-27 TWP-079 RGE-10 W6M
NW SEC-27 TWP-079 RGE-10 W6M
SW SEC-34 TWP-079 RGE-10 W6M
SE SEC-33 TWP-079 RGE-10 W6M

LAND DESCRIPTION
NE SEC-33 TWP-079 RGE-10 W6M
SE SEC-04 TWP-080 RGE-10 W6M
SW SEC-04 TWP-080 RGE-10 W6M
NW SEC-04 TWP-080 RGE-10 W6M
NE SEC-05 TWP-080 RGE-10 W6M
SE SEC-08 TWP-080 RGE-10 W6M
NE SEC-08 TWP-080 RGE-10 W6M
NW SEC-08 TWP-080 RGE-10 W6M
SW SEC-17 TWP-080 RGE-10 W6M
SE SEC-18 TWP-080 RGE-10 W6M
NE SEC-18 TWP-080 RGE-10 W6M
NW SEC-18 TWP-080 RGE-10 W6M
SW SEC-19 TWP-080 RGE-10 W6M
SE SEC-24 TWP-080 RGE-11 W6M
NE SEC-24 TWP-080 RGE-11 W6M
SE SEC-25 TWP-080 RGE-11 W6M
SW SEC-25 TWP-080 RGE-11 W6M
NW SEC-25 TWP-080 RGE-11 W6M
NE SEC-26 TWP-080 RGE-11 W6M
NW SEC-26 TWP-080 RGE-11 W6M
SW SEC-35 TWP-080 RGE-11 W6M

MCLEOD RIVER SECTION

LAND DESCRIPTION
SE 1/4 SEC.11, TWP.53, RGE.18, W5M
SW 1/4 SEC.11, TWP.53, RGE.18, W5M
NW 1/4 SEC.11, TWP.53, RGE.18 W5M
SW 1/4 SEC.14, TWP.53, RGE.18, W5M (LOT 3 DESCRIPTIVE PLAN 962 2522)
SE 1/4 SEC.15, TWP.53, RGE.18, W5M
NE 1/4 SEC.15, TWP.53, RGE.18, W5M
NW 1/4 SEC.15, TWP.53, RGE.18, W5M
NE 1/4 SEC.16, TWP.53, RGE.18, W5M
SE 1/4 SEC.21, TWP.53, RGE.18, W5M
NE 1/4 SEC.21, TWP.53, RGE.18, W5M
NW 1/4 SEC.21, TWP.53, RGE.18, W5M
NE 1/4 SEC.20, TWP.53, RGE.18, W5M
SE 1/4 SEC.29, TWP.53, RGE.18, W5M
NE 1/4 SEC.29, TWP.53, RGE.18, W5M
NW 1/4 SEC.29, TWP.53, RGE.18, W5M
NE 1/4 SEC.30, TWP.53, RGE.18, W5M
SE 1/4 SEC.31, TWP.53, RGE.18, W5M
SW 1/4 SEC.31, TWP.53, RGE.18, W5M
NW 1/4 SEC.31, TWP.53, RGE.18, W5M
NE 1/4 SEC.36, TWP.53, RGE.19, W5M
SE 1/4 SEC.1, TWP.54, RGE.19, W5M

LAND DESCRIPTION
SW 1/4 SEC.1, TWP.54, RGE.19, W5M
NW 1/4 SEC.1, TWP.54, RGE.19, W5M
NE 1/4 SEC.2, TWP.54, RGE.19, W5M
SE 1/4 SEC.11, TWP.54, RGE.19, W5M
SW 1/4 SEC.11, TWP.54, RGE.19, W5M
NW 1/4 SEC.11, TWP.54, RGE.19, W5M
NE 1/4 SEC.10, TWP.54, RGE.19, W5M
SE 1/4 SEC.15, TWP.54, RGE.19, W5M
SW 1/4 SEC.15, TWP.54, RGE.19, W5M
NW 1/4 SEC.15, TWP.54, RGE.19, W5M
NE 1/4 SEC.16, TWP.54, RGE.19, W5M
NW 1/4 SEC.16, TWP.54, RGE.19, W5M
SW 1/4 SEC.21, TWP.54, RGE.19, W5M
SE 1/4 SEC.20, TWP.54, RGE.19, W5M
NE 1/4 SEC.20, TWP.54, RGE.19, W5M
NW 1/4 SEC.20, TWP.54, RGE.19, W5M
SW 1/4 SEC.29, TWP.54, RGE.19, W5M
SE 1/4 SEC.30, TWP.54, RGE.19, W5M
NE 1/4 SEC.30, TWP.54, RGE.19, W5M
NW 1/4 SEC.30, TWP.54, RGE.19, W5M
SW 1/4 SEC.31, TWP.54, RGE.19, W5M

LAND DESCRIPTION
SE 1/4 SEC.36, TWP.54, RGE.20, W5M
NE 1/4 SEC.36, TWP.54, RGE.20, W5M
NW 1/4 SEC.36, TWP.54, RGE.20, W5M
SW 1/4 SEC.6, TWP.55, RGE.19, W5M
SE 1/4 SEC.1, TWP.55, RGE.20, W5M
NE 1/4 SEC.1, TWP.55, RGE.20, W5M
NW 1/4 SEC.1, TWP.55, RGE.20, W5M
SW 1/4 SEC.12, TWP.55, RGE.20, W5M
SE 1/4 SEC.11, TWP.55, RGE.20, W5M
NE 1/4 SEC.11, TWP.55, RGE.20, W5M
NW 1/4 SEC.11, TWP.55, RGE.20, W5M
SW 1/4 SEC.14, TWP.55, RGE.20, W5M
SE 1/4 SEC.15, TWP.55, RGE.20, W5M
NE 1/4 SEC.15, TWP.55, RGE.20, W5M
NW 1/4 SEC.15, TWP.55, RGE.20, W5M
SW 1/4 SEC.22, TWP.55, RGE.20, W5M
SE 1/4 SEC.21, TWP.55, RGE.20, W5M
SW 1/4 SEC.21, TWP.55, RGE.20, W5M
NW 1/4 SEC.21, TWP.55, RGE.20, W5M

BOUNDARY LAKE SECTION

LAND DESCRIPTION
START LOCATION: NW SEC-13 TWP-085 RGE-13 W6M
END LOCATION: THEORETICAL NE SEC-20 TWP-094 RGE-12 W6M

PELICAN LAKE SECTION

LAND DESCRIPTION
START LOCATION: THEORETICAL NE 1/4, SEC.30, TWP.81, RGE.16, W4M
END LOCATION: THEORETICAL SW 1/4, SEC.19, TWP.86, RGE.18, W4M

CHRISTINA RIVER SECTION

LAND DESCRIPTION
START LOCATION: THEORETICAL NW SEC-26 TWP-080 RGE-06 W4M
END LOCATION: THEORETICAL NW SEC-14 TWP-079 RGE-05 W4M



# Public Notice



National Energy Board      Office national de l'énergie

**NOVA Gas Transmission Ltd.  
2017 NGTL SYSTEM EXPANSION  
(Boundary Lake, Bear Canyon, McLeod River, Pelican Lake and Christina River Sections)  
Notice of Proposed Detailed Route Pursuant to  
Section 34(1)(b) of the *National Energy Board Act***

**IN THE MATTER OF** the *National Energy Board Act* (the Act) and the regulations made thereunder;

**IN THE MATTER OF** the Certificate of Public Convenience and Necessity GC-126 approving the general route of the 2017 NGTL System Expansion (Boundary Lake, Bear Canyon, McLeod River, Pelican Lake and Christina River Sections), a proposed expansion of the existing NGTL System to receive and deliver sweet natural gas in Alberta, consisting of five pipeline segments:

- Northwest Mainline Loop (Boundary Lake Section) – approximately 91 km of new 914 mm nominal pipe size (NPS 36) sweet natural gas looping NGTL’s existing Northwest Mainline from an interconnection with NGTL’s existing Alces River Compressor Station at NW-13-085-13 W6M to a point at NGTL’s existing Owl Lake Meter Station at NW-20-094-12 W6M.
- Northwest Mainline Loop No. 2 (Bear Canyon Section) – approximately 27 km of new 914 mm nominal pipe size (NPS 36) sweet natural gas pipeline looping NGTL’s existing Northwest Mainline from an interconnection at NGTL’s existing Saddle Hills Compressor Station at SE-05-079-09 W6M to an existing valve site location at SW-35-080-11 W6M.
- Grande Prairie Mainline Loop No. 2 (McLeod River Section) – approximately 37 km of new 1219 mm nominal pipe size (NPS 48) sweet natural gas pipeline looping NGTL’s existing Grande Prairie Mainline from an interconnection at a new valve site at NW 21-055-20 W5M to an existing valve site located at SE-11-053-18 W5M.
- Liege Lateral Loop No. 2 (Pelican Lake Section) – approximately 55 km of new 762 mm nominal pipe size (NPS 30) sweet natural gas pipeline looping NGTL’s existing Liege Lateral from an interconnection at NGTL’s existing Buffalo Creek Compressor Station at SW-19-086-18 W4M to NGTL’s Pelican Lake Compressor Station at NE-30-081-16 W4M.
- Kettle River Lateral Loop (Christina River Section) – approximately 20 km of new 610 mm nominal pipe size (NPS 24) sweet natural gas pipeline looping NGTL’s Kettle River Lateral from an interconnection at an existing crossover at NW 26-080-06 W4M to an interconnection with NGTL’s existing Graham Lateral Loop No. 2 at NW-14-079-05 W4M.

NGTL proposes that the detailed route for the 2017 NGTL System Expansion is as shown on the maps in this notice. This notice is being published to comply with the requirements of paragraph 34(1)(b) of the Act. The pipeline section routes are proposed to cross those lands noted in those lands noted in the accompanying tables.

If you anticipate that your lands may be adversely affected by the proposed detailed route of the 2017 NGTL System Expansion (Boundary Lake, Bear Canyon, McLeod River, Pelican Lake and Christina River Sections), you may oppose the proposed detailed route by filing a written statement of opposition with the Board within 30 days following the publication of this notice. Any such statement must set out both the nature of your interest in those lands and the grounds for your opposition to the detailed route.

A copy of any such written statement of opposition must be sent to the following addresses:

**National Energy Board, Suite 210, 517 Tenth Avenue SW, Calgary, AB T2R 0A8**  
**Attention: Sheri Young, Secretary; Toll Free Fax: 1-877-288-8803;**  
**Website: [www.neb-one.gc.ca](http://www.neb-one.gc.ca)**  
**Phone: 1-800-899-1265**

**NOVA Gas Transmission Ltd., 450-1st Street SW, Calgary, AB T2P 5H1**  
**Attention: Bob Oldridge; Phone: (403) 920-7387; Fax: (403) 920-2322**  
**Email: [bob\\_oldridge@transcanada.com](mailto:bob_oldridge@transcanada.com)**

Where a written statement is filed with the Board within the 30 days of the publication of this notice, the Board shall forthwith order, subject to certain exceptions as noted below, that a public hearing be conducted within the area in which the lands to which the statement relates are situated with respect to any grounds of opposition set out in any such statement.

The Board is not required to give any notice, hold any hearing or take any other action with respect to any written statement of opposition filed with the Board and may at any time disregard any such written statement if the person who filed the statement files a notice of withdrawal, or it appears to the Board that the statement is frivolous, vexatious or is not made in good faith.

If the Board determines to hold a public hearing, the Board will fix a suitable time and place of the hearing and publish notice of the hearing in at least one issue of a publication, if any, in general circulation within the area in which the lands proposed to be acquired are situated. The Board will also send such notice to each person who files a written statement of opposition with the Board.

The Board or a person authorized by the Board may make such inspection of the lands proposed to be acquired for or affected by the 2017 NGTL System Expansion (Boundary Lake, Bear Canyon, McLeod River, Pelican Lake and Christina River Sections) construction as the Board deems necessary.

At the hearing, the Board will permit each person who filed a written statement to make representations and may allow any other interested person to make representations before it as the Board deems proper.

The Board will take into account all written statements and all representations made at the hearing to determine the best possible detailed route of the 2017 NGTL System Expansion (Boundary Lake, Bear Canyon, McLeod River, Pelican Lake and Christina River Sections) and the most appropriate methods and timing of constructing the Project. The Board may impose in any approval such terms and conditions as it considers proper. Where the Board has held a hearing in respect of any part of the 2017 NGTL System Expansion (Boundary Lake, Bear Canyon, McLeod River, Pelican Lake and Christina River Sections) and approved or refused to approve the plan, profile and book of reference respecting that part, it will forward a copy of its decision and reasons to each person who made representation to the Board at the hearing.

The Board may fix such amount as it deems reasonable in respect of the actual costs reasonably incurred by any person who makes representations to the Board at such a hearing and the amount so fixed will be paid forthwith to the person by NGTL.

A copy of the plan, profile and book of reference for the detailed route for the 2017 NGTL System Expansion (Boundary Lake, Bear Canyon, McLeod River, Pelican Lake and Christina River Sections) is available to you for inspection at the following locations:

<b>CALGARY</b>			
<b>National Energy Board Library</b> 2nd Floor, Suite 210, 517 Tenth Avenue SW, Calgary, AB T2R 0A8, Toll-free telephone: 1-800-899-1265; www.neb-one.gc.ca	<b>NOVA Gas Transmission Ltd.</b> 450 – 1st Street SW, Calgary, AB T2P 5H1 Phone: 403-920-7387		
<b>EDMONTON</b>			
<b>Stanley A. Milner Public Library</b> 7 Sir Winston Churchill Square Edmonton, Alberta T5J 2V4 Phone: (780) 496-7000	<b>Edmonton Public Library – Strathcona Branch</b> 8331 – 104 St NW Edmonton, Alberta T6E 4E9 Phone: (780) 496-1828		
<b>FORT MCMURRAY</b>			
<b>Fort McMurray Public Library</b> 151 MacDonald Drive Fort McMurray, AB T9H 5C5 Phone: (780) 743-7800	<b>Regional Municipality of Wood Buffalo</b> 3rd Floor, 9909 Franklin Avenue Fort McMurray, AB, T9H 2K4 Phone: (780) 743-7000	<b>Wood Buffalo Regional Library</b> 1CA Knight Way Fort McMurray, AB T9H 5C5 Phone: (780) 743-7800	
<b>DAWSON CREEK</b>			
<b>Dawson Creek Public Library</b> 1001 McKellar Ave Dawson Creek, BC V1G 4W7 Phone: (250) 782-4661			
<b>EDSON</b>			
<b>Edson &amp; District Public Library</b> 4726 8 Main Ave Edson, AB T7E 1E3 Phone: (780) 723-6691	<b>Yellowhead County</b> 2716-1 Avenue Edson, AB, T7E 1N9 Phone: (780) 723-4800	<b>Town of Edson</b> 605-50th Street Edson, AB, T7E1T7 Phone: (780) 723-4401	<b>Edson Friendship Centre</b> 5023 – 3 Avenue Edson, AB, T7E 1X7 Phone: (780) 723-5494
<b>SPIRIT RIVER</b>			
<b>Spirit River Municipal Library</b> 4816 44 Ave Spirit River, AB T0H 3G0 Phone: (780) 864-4038	<b>Saddle Hills County Municipal Office</b> Spirit River, AB, T0H 3G0 Phone: (780) 864-3670	<b>Town of Spirit River Town Office</b> 4502 – 50 Street Spirit River, AB T0H 3G0 Phone: (780) 864-3998	
<b>WABASCA</b>			
<b>Wabasca Public Library</b> 2853 Alook Drive Wabasca, AB T0G 2K0 Phone (780) 891-2203	<b>Municipal District of Opportunity No 17</b> 2077 Mistassiniy Road North Wabasca, AB, T0G 2K0 Phone: (780) 891-3778		
<b>WORSLEY</b>			
<b>Worsley &amp; District Library</b> Worsley Central School 216 Alberta Avenue Worsley, AB T0H 3W0 Phone: (780) 685-3842	<b>Clear Hills County Municipal Office</b> 313 Alberta Avenue Worsely, AB T0H 3W0 Phone: (780) 685-3925		
<b>FORT ST. JOHN</b>			
<b>Fort St. John City Hall</b> 10631-100 Street Fort St. John, BC, V1J 3Z5 Phone: (250) 787-8150	<b>Fort St. John Public Library</b> 10015 – 100 Avenue Fort St. John, BC, V1J 1Y7 Phone: (250) 785-3731		

Please contact Bob Oldridge or the National Energy Board offices at 1-800-899-1265 should you have any questions concerning this Notice, the Plans, Profiles and Books of Reference or the detailed route procedures.

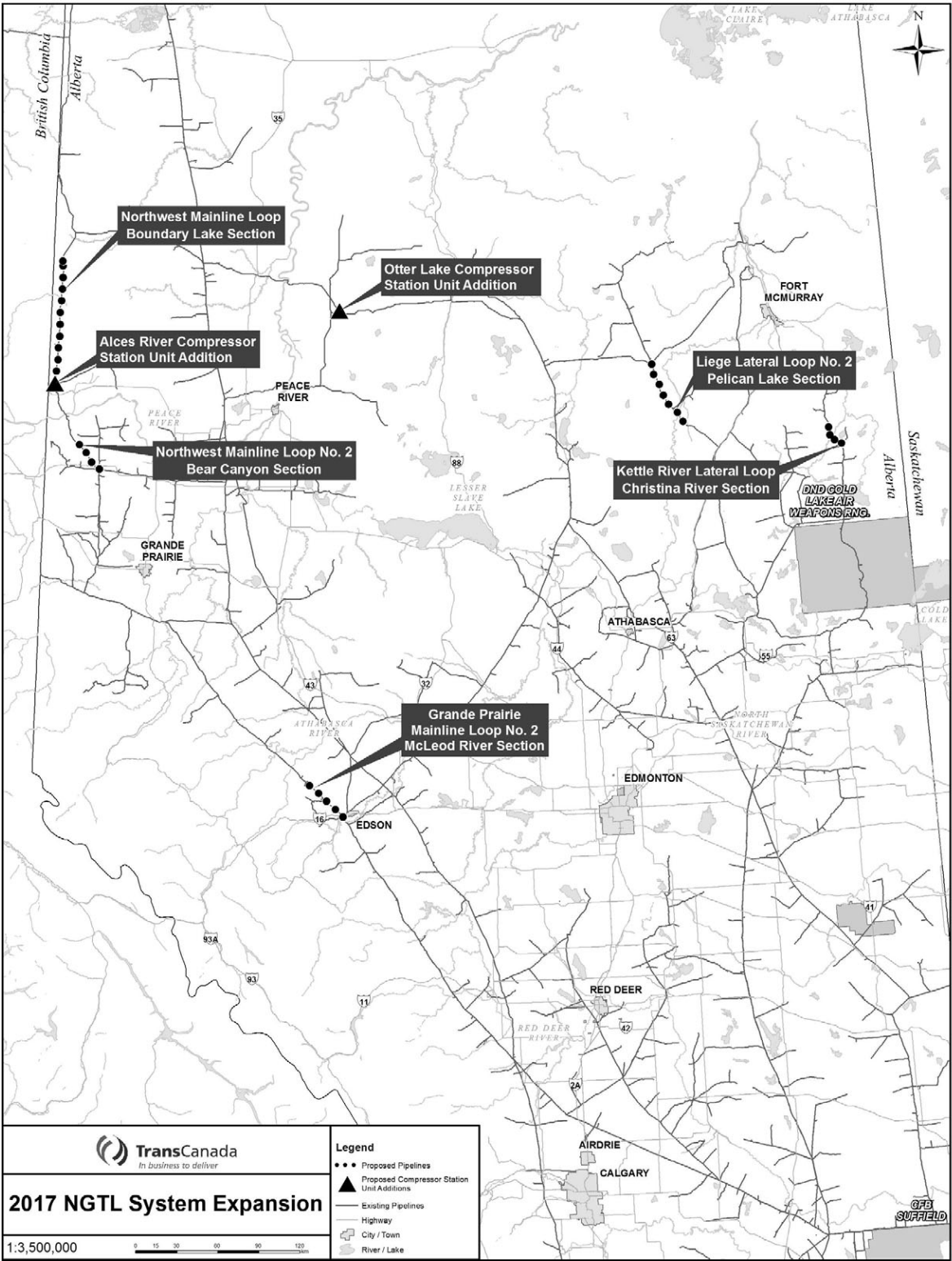
Dated at **Calgary, Alberta** this 28th day of November, 2016.

NOVA Gas Transmission Ltd.





Public Notice



BEAR CANYON SECTION

LAND DESCRIPTION
SE SEC-05 TWP-079 RGE-09 W6M
NE SEC-05 TWP-079 RGE-09 W6M
NW SEC-05 TWP-079 RGE-09 W6M
NE SEC-06 TWP-079 RGE-09 W6M
SE SEC-07 TWP-079 RGE-09 W6M
SW SEC-07 TWP-079 RGE-09 W6M
NW SEC-07 TWP-079 RGE-09 W6M
SW SEC-18 TWP-079 RGE-09 W6M
NW SEC-18 TWP-079 RGE-09 W6M
NE SEC-13 TWP-079 RGE-10 W6M
NW SEC-13 TWP-079 RGE-10 W6M
NE SEC-14 TWP-079 RGE-10 W6M
SE SEC-23 TWP-079 RGE-10 W6M
SW SEC-23 TWP-079 RGE-10 W6M
NW SEC-23 TWP-079 RGE-10 W6M
SW SEC-26 TWP-079 RGE-10 W6M
SE SEC-27 TWP-079 RGE-10 W6M
NE SEC-27 TWP-079 RGE-10 W6M
NW SEC-27 TWP-079 RGE-10 W6M
SW SEC-34 TWP-079 RGE-10 W6M
SE SEC-33 TWP-079 RGE-10 W6M

LAND DESCRIPTION
NE SEC-33 TWP-079 RGE-10 W6M
SE SEC-04 TWP-080 RGE-10 W6M
SW SEC-04 TWP-080 RGE-10 W6M
NW SEC-04 TWP-080 RGE-10 W6M
NE SEC-05 TWP-080 RGE-10 W6M
SE SEC-08 TWP-080 RGE-10 W6M
NE SEC-08 TWP-080 RGE-10 W6M
NW SEC-08 TWP-080 RGE-10 W6M
SW SEC-17 TWP-080 RGE-10 W6M
SE SEC-18 TWP-080 RGE-10 W6M
NE SEC-18 TWP-080 RGE-10 W6M
NW SEC-18 TWP-080 RGE-10 W6M
SW SEC-19 TWP-080 RGE-10 W6M
SE SEC-24 TWP-080 RGE-11 W6M
NE SEC-24 TWP-080 RGE-11 W6M
SE SEC-25 TWP-080 RGE-11 W6M
SW SEC-25 TWP-080 RGE-11 W6M
NW SEC-25 TWP-080 RGE-11 W6M
NE SEC-26 TWP-080 RGE-11 W6M
NW SEC-26 TWP-080 RGE-11 W6M
SW SEC-35 TWP-080 RGE-11 W6M

MCLEOD RIVER SECTION

LAND DESCRIPTION
SE 1/4 SEC.11, TWP.53, RGE.18, W5M
SW 1/4 SEC.11, TWP.53, RGE.18, W5M
NW 1/4 SEC.11, TWP.53, RGE.18 W5M
SW 1/4 SEC.14, TWP.53, RGE.18, W5M (LOT 3 DESCRIPTIVE PLAN 962 2522)
SE 1/4 SEC.15, TWP.53, RGE.18, W5M
NE 1/4 SEC.15, TWP.53, RGE.18, W5M
NW 1/4 SEC.15, TWP.53, RGE.18, W5M
NE 1/4 SEC.16, TWP.53, RGE.18, W5M
SE 1/4 SEC.21, TWP.53, RGE.18, W5M
NE 1/4 SEC.21, TWP.53, RGE.18, W5M
NW 1/4 SEC.21, TWP.53, RGE.18, W5M
NE 1/4 SEC.20, TWP.53, RGE.18, W5M
SE 1/4 SEC.29, TWP.53, RGE.18, W5M
NE 1/4 SEC.29, TWP.53, RGE.18, W5M
NW 1/4 SEC.29, TWP.53, RGE.18, W5M
NE 1/4 SEC.30, TWP.53, RGE.18, W5M
SE 1/4 SEC.31, TWP.53, RGE.18, W5M
SW 1/4 SEC.31, TWP.53, RGE.18, W5M
NW 1/4 SEC.31, TWP.53, RGE.18, W5M
NE 1/4 SEC.36, TWP.53, RGE.19, W5M
SE 1/4 SEC.1, TWP.54, RGE.19, W5M

LAND DESCRIPTION
SW 1/4 SEC.1, TWP.54, RGE.19, W5M
NW 1/4 SEC.1, TWP.54, RGE.19, W5M
NE 1/4 SEC.2, TWP.54, RGE.19, W5M
SE 1/4 SEC.11, TWP.54, RGE.19, W5M
SW 1/4 SEC.11, TWP.54, RGE.19, W5M
NW 1/4 SEC.11, TWP.54, RGE.19, W5M
NE 1/4 SEC.10, TWP.54, RGE.19, W5M
SE 1/4 SEC.15, TWP.54, RGE.19, W5M
SW 1/4 SEC.15, TWP.54, RGE.19, W5M
NW 1/4 SEC.15, TWP.54, RGE.19, W5M
NE 1/4 SEC.16, TWP.54, RGE.19, W5M
NW 1/4 SEC.16, TWP.54, RGE.19, W5M
SW 1/4 SEC.21, TWP.54, RGE.19, W5M
SE 1/4 SEC.20, TWP.54, RGE.19, W5M
NE 1/4 SEC.20, TWP.54, RGE.19, W5M
NW 1/4 SEC.20, TWP.54, RGE.19, W5M
SW 1/4 SEC.29, TWP.54, RGE.19, W5M
SE 1/4 SEC.30, TWP.54, RGE.19, W5M
NE 1/4 SEC.30, TWP.54, RGE.19, W5M
NW 1/4 SEC.30, TWP.54, RGE.19, W5M
SW 1/4 SEC.31, TWP.54, RGE.19, W5M

LAND DESCRIPTION
SE 1/4 SEC.36, TWP.54, RGE.20, W5M
NE 1/4 SEC.36, TWP.54, RGE.20, W5M
NW 1/4 SEC.36, TWP.54, RGE.20, W5M
SW 1/4 SEC.6, TWP.55, RGE.19, W5M
SE 1/4 SEC.1, TWP.55, RGE.20, W5M
NE 1/4 SEC.1, TWP.55, RGE.20, W5M
NW 1/4 SEC.1, TWP.55, RGE.20, W5M
SW 1/4 SEC.12, TWP.55, RGE.20, W5M
SE 1/4 SEC.11, TWP.55, RGE.20, W5M
NE 1/4 SEC.11, TWP.55, RGE.20, W5M
NW 1/4 SEC.11, TWP.55, RGE.20, W5M
SW 1/4 SEC.14, TWP.55, RGE.20, W5M
SE 1/4 SEC.15, TWP.55, RGE.20, W5M
NE 1/4 SEC.15, TWP.55, RGE.20, W5M
NW 1/4 SEC.15, TWP.55, RGE.20, W5M
SW 1/4 SEC.22, TWP.55, RGE.20, W5M
SE 1/4 SEC.21, TWP.55, RGE.20, W5M
NE 1/4 SEC.21, TWP.55, RGE.20, W5M
NW 1/4 SEC.21, TWP.55, RGE.20, W5M

BOUNDARY LAKE SECTION

LAND DESCRIPTION
START LOCATION: NW SEC-13 TWP-085 RGE-13 W6M
END LOCATION: THEORETICAL NE SEC-20 TWP-094 RGE-12 W6M

PELICAN LAKE SECTION

LAND DESCRIPTION
START LOCATION: THEORETICAL NE 1/4, SEC.30, TWP.81, RGE.16, W4M
END LOCATION: THEORETICAL SW 1/4, SEC.19, TWP.86, RGE.18, W4M

CHRISTINA RIVER SECTION

LAND DESCRIPTION
START LOCATION: THEORETICAL NW SEC-26 TWP-080 RGE-06 W4M
END LOCATION: THEORETICAL NW SEC-14 TWP-079 RGE-05 W4M



# Public Notice



National Energy  
Board

Office national  
de l'énergie

**NOVA Gas Transmission Ltd.  
2017 NGTL SYSTEM EXPANSION  
(Boundary Lake, Bear Canyon, McLeod River, Pelican Lake and Christina River Sections)  
Notice of Proposed Detailed Route Pursuant to  
Section 34(1)(b) of the *National Energy Board Act***

**IN THE MATTER OF** the *National Energy Board Act* (the Act) and the regulations made thereunder;

**IN THE MATTER OF** the Certificate of Public Convenience and Necessity GC-126 approving the general route of the 2017 NGTL System Expansion (Boundary Lake, Bear Canyon, McLeod River, Pelican Lake and Christina River Sections), a proposed expansion of the existing NGTL System to receive and deliver sweet natural gas in Alberta, consisting of five pipeline segments:

- Northwest Mainline Loop (Boundary Lake Section) – approximately 91 km of new 914 mm nominal pipe size (NPS 36) sweet natural gas looping NGTL's existing Northwest Mainline from an interconnection with NGTL's existing Alces River Compressor Station at NW-13-085-13 W6M to a point at NGTL's existing Owl Lake Meter Station at NW-20-094-12 W6M.
- Northwest Mainline Loop No. 2 (Bear Canyon Section) – approximately 27 km of new 914 mm nominal pipe size (NPS 36) sweet natural gas pipeline looping NGTL's existing Northwest Mainline from an interconnection at NGTL's existing Saddle Hills Compressor Station at SE-05-079-09 W6M to an existing valve site location at SW-35-080-11 W6M.
- Grande Prairie Mainline Loop No. 2 (McLeod River Section) – approximately 37 km of new 1219 mm nominal pipe size (NPS 48) sweet natural gas pipeline looping NGTL's existing Grande Prairie Mainline from an interconnection at a new valve site at NW 21-055-20 W5M to an existing valve site located at SE-11-053-18 W5M.
- Liege Lateral Loop No. 2 (Pelican Lake Section) – approximately 55 km of new 762 mm nominal pipe size (NPS 30) sweet natural gas pipeline looping NGTL's existing Liege Lateral from an interconnection at NGTL's existing Buffalo Creek Compressor Station at SW-19-086-18 W4M to NGTL's Pelican Lake Compressor Station at NE-30-081-16 W4M.
- Kettle River Lateral Loop (Christina River Section) – approximately 20 km of new 610 mm nominal pipe size (NPS 24) sweet natural gas pipeline looping NGTL's Kettle River Lateral from an interconnection at an existing crossover at NW 26-080-06 W4M to an interconnection with NGTL's existing Graham Lateral Loop No. 2 at NW-14-079-05 W4M.

NGTL proposes that the detailed route for the 2017 NGTL System Expansion is as shown on the maps in this notice. This notice is being published to comply with the requirements of paragraph 34(1)(b) of the Act. The pipeline section routes are proposed to cross those lands noted in those lands noted in the accompanying tables.

If you anticipate that your lands may be adversely affected by the proposed detailed route of the 2017 NGTL System Expansion (Boundary Lake, Bear Canyon, McLeod River, Pelican Lake and Christina River Sections), you may oppose the proposed detailed route by filing a written statement of opposition with the Board within 30 days following the publication of this notice. Any such statement must set out both the nature of your interest in those lands and the grounds for your opposition to the detailed route.

A copy of any such written statement of opposition must be sent to the following addresses:

**National Energy Board, Suite 210, 517 Tenth Avenue SW, Calgary, AB T2R 0A8**  
**Attention: Sheri Young, Secretary; Toll Free Fax: 1-877-288-8803;**  
**Website: [www.neb-one.gc.ca](http://www.neb-one.gc.ca)**  
**Phone: 1-800-899-1265**

**NOVA Gas Transmission Ltd., 450-1st Street SW, Calgary, AB T2P 5H1**  
**Attention: Bob Oldridge; Phone: (403) 920-7387; Fax: (403) 920-2322**  
**Email: [bob\\_oldridge@transcanada.com](mailto:bob_oldridge@transcanada.com)**

Where a written statement is filed with the Board within the 30 days of the publication of this notice, the Board shall forthwith order, subject to certain exceptions as noted below, that a public hearing be conducted within the area in which the lands to which the statement relates are situated with respect to any grounds of opposition set out in any such statement.

The Board is not required to give any notice, hold any hearing or take any other action with respect to any written statement of opposition filed with the Board and may at any time disregard any such written statement if the person who filed the statement files a notice of withdrawal, or it appears to the Board that the statement is frivolous, vexatious or is not made in good faith.

If the Board determines to hold a public hearing, the Board will fix a suitable time and place of the hearing and publish notice of the hearing in at least one issue of a publication, if any, in general circulation within the area in which the lands proposed to be acquired are situated. The Board will also send such notice to each person who files a written statement of opposition with the Board.

The Board or a person authorized by the Board may make such inspection of the lands proposed to be acquired for or affected by the 2017 NGTL System Expansion (Boundary Lake, Bear Canyon, McLeod River, Pelican Lake and Christina River Sections) construction as the Board deems necessary.

At the hearing, the Board will permit each person who filed a written statement to make representations and may allow any other interested person to make representations before it as the Board deems proper.

The Board will take into account all written statements and all representations made at the hearing to determine the best possible detailed route of the 2017 NGTL System Expansion (Boundary Lake, Bear Canyon, McLeod River, Pelican Lake and Christina River Sections) and the most appropriate methods and timing of constructing the Project. The Board may impose in any approval such terms and conditions as it considers proper. Where the Board has held a hearing in respect of any part of the 2017 NGTL System Expansion (Boundary Lake, Bear Canyon, McLeod River, Pelican Lake and Christina River Sections) and approved or refused to approve the plan, profile and book of reference respecting that part, it will forward a copy of its decision and reasons to each person who made representation to the Board at the hearing.

The Board may fix such amount as it deems reasonable in respect of the actual costs reasonably incurred by any person who makes representations to the Board at such a hearing and the amount so fixed will be paid forthwith to the person by NGTL.

# Public Notice

A copy of the plan, profile and book of reference for the detailed route for the 2017 NGTL System Expansion (Boundary Lake, Bear Canyon, McLeod River, Pelican Lake and Christina River Sections) is available to you for inspection at the following locations:

## CALGARY

### National Energy Board Library

2nd Floor, Suite 210,  
517 Tenth Avenue SW,  
Calgary, AB T2R 0A8,  
Toll-free telephone:  
1-800-899-1265;  
www.neb-one.gc.ca

### NOVA Gas Transmission Ltd.

450 – 1st Street SW,  
Calgary, AB T2P 5H1  
Phone: 403-920-7387

## EDMONTON

### Stanley A. Milner Public Library

7 Sir Winston Churchill Square  
Edmonton, Alberta T5J 2V4  
Phone: (780) 496-7000

### Edmonton Public Library – Strathcona Branch

8331 – 104 St NW  
Edmonton, Alberta T6E 4E9  
Phone: (780) 496-1828

## FORT MCMURRAY

### Fort McMurray Public Library

151 MacDonald Drive  
Fort McMurray, AB T9H 5C5  
Phone: (780) 743-7800

### Regional Municipality of Wood Buffalo

3rd Floor, 9909 Franklin Avenue  
Fort McMurray, AB, T9H 2K4  
Phone: (780) 743-7000

### Wood Buffalo Regional Library

1CA Knight Way  
Fort McMurray, AB T9H 5C5  
Phone: (780) 743-7800

## DAWSON CREEK

### Dawson Creek Public Library

1001 McKellar Ave  
Dawson Creek, BC V1G 4W7  
Phone: (250) 782-4661

## EDSON

### Edson & District Public Library

4726 8 Main Ave  
Edson, AB T7E 1E3  
Phone: (780) 723-6691

### Yellowhead County

2716-1 Avenue  
Edson, AB, T7E 1N9  
Phone: (780) 723-4800

### Town of Edson

605-50th Street  
Edson, AB, T7E1T7  
Phone: (780) 723-4401

### Edson Friendship Centre

5023 – 3 Avenue  
Edson, AB, T7E 1X7  
Phone: (780) 723-5494

## SPIRIT RIVER

### Spirit River Municipal Library

4816 44 Ave  
Spirit River, AB T0H 3G0  
Phone: (780) 864-4038

### Saddle Hills County Municipal Office

Spirit River, AB, T0H 3G0  
Phone: (780) 864-3670

### Town of Spirit River Town Office

4502 – 50 Street  
Spirit River, AB T0H 3G0  
Phone: (780) 864-3998

## WABASCA

### Wabasca Public Library

2853 Alook Drive  
Wabasca, AB T0G 2K0  
Phone: (780) 891-2203

### Municipal District of Opportunity No 17

2077 Mistassiniy Road North  
Wabasca, AB, T0G 2K0  
Phone: (780) 891-3778

## WORSLEY

### Worsley & District Library

Worsley Central School  
216 Alberta Avenue  
Worsley, AB T0H 3W0  
Phone: (780) 685-3842

### Clear Hills County Municipal Office

313 Alberta Avenue  
Worsley, AB T0H 3W0  
Phone: (780) 685-3925

## FORT ST. JOHN

### Fort St. John City Hall

10631-100 Street  
Fort St. John, BC, V1J 3Z5  
Phone: (250) 787-8150

### Fort St. John Public Library

10015 – 100 Avenue  
Fort St. John, BC, V1J 1Y7  
Phone: (250) 785-3731

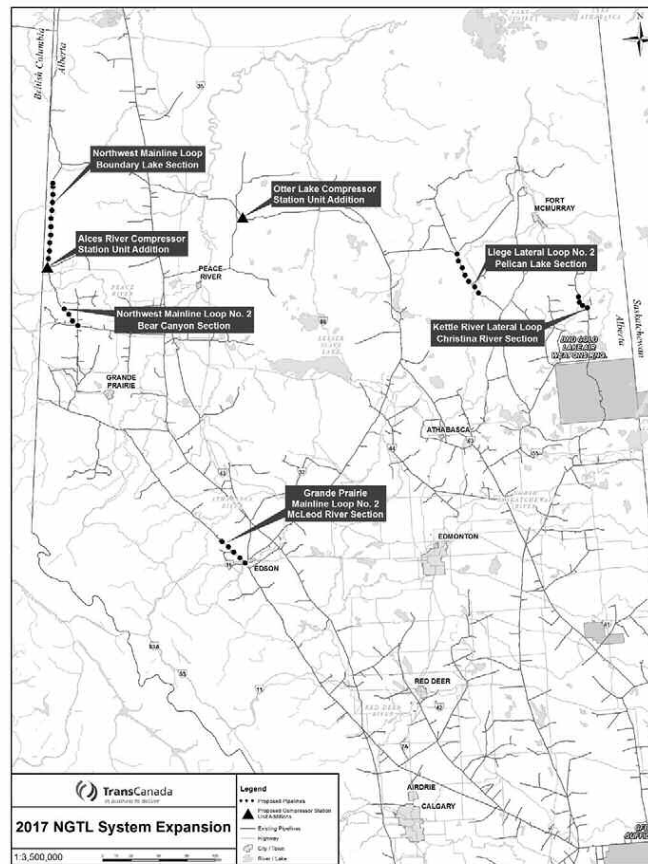
Please contact Bob Oldridge or the National Energy Board offices at 1-800-899-1265 should you have any questions concerning this Notice, the Plans, Profiles and Books of Reference or the detailed route procedures.

Dated at **Calgary, Alberta** this 28th day of November, 2016.

NOVA Gas Transmission Ltd.



# Public Notice



## BEAR CANYON SECTION

### LAND DESCRIPTION

SE SEC-05 TWP-079 RGE-09 W6M  
NE SEC-05 TWP-079 RGE-09 W6M  
NW SEC-05 TWP-079 RGE-09 W6M  
NE SEC-06 TWP-079 RGE-09 W6M  
SE SEC-07 TWP-079 RGE-09 W6M  
SW SEC-07 TWP-079 RGE-09 W6M  
NW SEC-07 TWP-079 RGE-09 W6M  
SW SEC-18 TWP-079 RGE-09 W6M  
NW SEC-18 TWP-079 RGE-09 W6M  
NE SEC-13 TWP-079 RGE-10 W6M  
NW SEC-13 TWP-079 RGE-10 W6M  
NE SEC-14 TWP-079 RGE-10 W6M  
SE SEC-23 TWP-079 RGE-10 W6M  
SW SEC-23 TWP-079 RGE-10 W6M  
NW SEC-23 TWP-079 RGE-10 W6M  
SW SEC-26 TWP-079 RGE-10 W6M  
SE SEC-27 TWP-079 RGE-10 W6M  
NE SEC-27 TWP-079 RGE-10 W6M  
NW SEC-27 TWP-079 RGE-10 W6M  
SW SEC-34 TWP-079 RGE-10 W6M  
SE SEC-33 TWP-079 RGE-10 W6M

### LAND DESCRIPTION

NE SEC-33 TWP-079 RGE-10 W6M  
SE SEC-04 TWP-080 RGE-10 W6M  
SW SEC-04 TWP-080 RGE-10 W6M  
NW SEC-04 TWP-080 RGE-10 W6M  
NE SEC-05 TWP-080 RGE-10 W6M  
SE SEC-08 TWP-080 RGE-10 W6M  
NE SEC-08 TWP-080 RGE-10 W6M  
NW SEC-08 TWP-080 RGE-10 W6M  
SW SEC-17 TWP-080 RGE-10 W6M  
SE SEC-18 TWP-080 RGE-10 W6M  
NE SEC-18 TWP-080 RGE-10 W6M  
NW SEC-18 TWP-080 RGE-10 W6M  
SE SEC-19 TWP-080 RGE-10 W6M  
SW SEC-19 TWP-080 RGE-10 W6M  
SE SEC-24 TWP-080 RGE-11 W6M  
NE SEC-24 TWP-080 RGE-11 W6M  
SE SEC-25 TWP-080 RGE-11 W6M  
SW SEC-25 TWP-080 RGE-11 W6M  
NW SEC-25 TWP-080 RGE-11 W6M  
NE SEC-26 TWP-080 RGE-11 W6M  
NW SEC-26 TWP-080 RGE-11 W6M  
SW SEC-35 TWP-080 RGE-11 W6M

## MCLEOD RIVER SECTION

### LAND DESCRIPTION

SE 1/4 SEC.11, TWP.53, RGE.18, W5M  
SW 1/4 SEC.11, TWP.53, RGE.18, W5M  
NW 1/4 SEC.11, TWP.53, RGE.18 W5M  
SW 1/4 SEC.14, TWP.53, RGE.18, W5M  
(LOT 3 DESCRIPTIVE PLAN 962 2522)  
SE 1/4 SEC.15, TWP.53, RGE.18, W5M  
NE 1/4 SEC.15, TWP.53, RGE.18, W5M  
NW 1/4 SEC.15, TWP.53, RGE.18, W5M  
NE 1/4 SEC.16, TWP.53, RGE.18, W5M  
SE 1/4 SEC.21, TWP.53, RGE.18, W5M  
NE 1/4 SEC.21, TWP.53, RGE.18, W5M  
NW 1/4 SEC.21, TWP.53, RGE.18, W5M  
NE 1/4 SEC.20, TWP.53, RGE.18, W5M  
SE 1/4 SEC.29, TWP.53, RGE.18, W5M  
NE 1/4 SEC.29, TWP.53, RGE.18, W5M  
NW 1/4 SEC.29, TWP.53, RGE.18, W5M  
NE 1/4 SEC.30, TWP.53, RGE.18, W5M  
SE 1/4 SEC.31, TWP.53, RGE.18, W5M  
SW 1/4 SEC.31, TWP.53, RGE.18, W5M  
NW 1/4 SEC.31, TWP.53, RGE.18, W5M  
NE 1/4 SEC.36, TWP.53, RGE.19, W5M  
SE 1/4 SEC.1, TWP.54, RGE.19, W5M

### LAND DESCRIPTION

SW 1/4 SEC.1, TWP.54, RGE.19, W5M  
NW 1/4 SEC.1, TWP.54, RGE.19, W5M  
NE 1/4 SEC.2, TWP.54, RGE.19, W5M  
SE 1/4 SEC.11, TWP.54, RGE.19, W5M  
SW 1/4 SEC.11, TWP.54, RGE.19, W5M  
NW 1/4 SEC.11, TWP.54, RGE.19, W5M  
NE 1/4 SEC.10, TWP.54, RGE.19, W5M  
SE 1/4 SEC.15, TWP.54, RGE.19, W5M  
SW 1/4 SEC.15, TWP.54, RGE.19, W5M  
NW 1/4 SEC.15, TWP.54, RGE.19, W5M  
NE 1/4 SEC.16, TWP.54, RGE.19, W5M  
NW 1/4 SEC.16, TWP.54, RGE.19, W5M  
SW 1/4 SEC.21, TWP.54, RGE.19, W5M  
SE 1/4 SEC.20, TWP.54, RGE.19, W5M  
NE 1/4 SEC.20, TWP.54, RGE.19, W5M  
NW 1/4 SEC.20, TWP.54, RGE.19, W5M  
SW 1/4 SEC.29, TWP.54, RGE.19, W5M  
SE 1/4 SEC.30, TWP.54, RGE.19, W5M  
NE 1/4 SEC.30, TWP.54, RGE.19, W5M  
NW 1/4 SEC.30, TWP.54, RGE.19, W5M  
SW 1/4 SEC.31, TWP.54, RGE.19, W5M

### LAND DESCRIPTION

SE 1/4 SEC.36, TWP.54, RGE.20, W5M  
NE 1/4 SEC.36, TWP.54, RGE.20, W5M  
NW 1/4 SEC.36, TWP.54, RGE.20, W5M  
SW 1/4 SEC.6, TWP.55, RGE.19, W5M  
SE 1/4 SEC.1, TWP.55, RGE.20, W5M  
NE 1/4 SEC.1, TWP.55, RGE.20, W5M  
NW 1/4 SEC.1, TWP.55, RGE.20, W5M  
SW 1/4 SEC.12, TWP.55, RGE.20, W5M  
SE 1/4 SEC.11, TWP.55, RGE.20, W5M  
NE 1/4 SEC.11, TWP.55, RGE.20, W5M  
NW 1/4 SEC.11, TWP.55, RGE.20, W5M  
SW 1/4 SEC.14, TWP.55, RGE.20, W5M  
SE 1/4 SEC.15, TWP.55, RGE.20, W5M  
NE 1/4 SEC.15, TWP.55, RGE.20, W5M  
NW 1/4 SEC.15, TWP.55, RGE.20, W5M  
SW 1/4 SEC.22, TWP.55, RGE.20, W5M  
SE 1/4 SEC.21, TWP.55, RGE.20, W5M  
NW 1/4 SEC.21, TWP.55, RGE.20, W5M

## BOUNDARY LAKE SECTION

### LAND DESCRIPTION

START LOCATION:  
NW SEC-13 TWP-085 RGE-13 W6M

END LOCATION:  
THEORETICAL NE SEC-20 TWP-094 RGE-12 W6M

## PELICAN LAKE SECTION

### LAND DESCRIPTION

START LOCATION:  
THEORETICAL NE 1/4, SEC.30, TWP.81, RGE.16, W4M

END LOCATION:  
THEORETICAL SW 1/4, SEC.19, TWP.86, RGE.18, W4M

## CHRISTINA RIVER SECTION

### LAND DESCRIPTION

START LOCATION:  
THEORETICAL NW SEC-26 TWP-080 RGE-06 W4M

END LOCATION:  
THEORETICAL NW SEC-14 TWP-079 RGE-05 W4M

# Public Notice



National Energy Board  
Office national  
de l'énergie

## NOVA Gas Transmission Ltd. 2017 NGTL SYSTEM EXPANSION (Boundary Lake, Bear Canyon, McLeod River, Pelican Lake and Christina River Sections) Notice of Proposed Detailed Route Pursuant to Section 34(1)(b) of the National Energy Board Act

IN THE MATTER OF the National Energy Board Act (the Act) and the regulations made thereunder;

IN THE MATTER OF the Certificate of Public Convenience and Necessity GC-126 approving the general route of the 2017 NGTL System Expansion (Boundary Lake, Bear Canyon, McLeod River, Pelican Lake and Christina River Sections), a proposed expansion of the existing NGTL System to receive and deliver sweet natural gas in Alberta, consisting of five pipeline segments:

- Northwest Mainline Loop (Boundary Lake Section) – approximately 91 km of new 914 mm nominal pipe size (NPS 36) sweet natural gas looping NGTL's existing Northwest Mainline from an interconnection with NGTL's existing Alices River Compressor Station at NW-13-085-13 W6M to a point at NGTL's existing Owl Lake Meter Station at NW-20-094-12 W6M.
- Northwest Mainline Loop No. 2 (Bear Canyon Section) – approximately 27 km of new 914 mm nominal pipe size (NPS 36) sweet natural gas looping NGTL's existing Northwest Mainline from an interconnection at NGTL's existing Saddle Hills Compressor Station at SE-05-079-09 W6M to an existing valve site location at SW-35-080-11 W6M.
- Grande Prairie Mainline Loop No. 2 (McLeod River Section) – approximately 37 km of new 1219 mm nominal pipe size (NPS 48) sweet natural gas looping NGTL's existing Grande Prairie Mainline from an interconnection at a new valve site at NW 21-055-20 W5M to an existing valve site located at SE-11-053-18 W5M.
- Liege Lateral Loop No. 2 (Pelican Lake Section) – approximately 55 km of new 762 mm nominal pipe size (NPS 30) sweet natural gas looping NGTL's existing Liege Lateral from an interconnection at NGTL's existing Buffalo Creek Compressor Station at SW-19-086-18 W4M to NGTL's Pelican Lake Compressor Station at NE-30-081-16 W4M.
- Kettle River Lateral Loop (Christina River Section) – approximately 20 km of new 610 mm nominal pipe size (NPS 24) sweet natural gas looping NGTL's Kettle River Lateral from an interconnection at an existing crossover at NW 26-080-06 W4M to an interconnection with NGTL's existing Graham Lateral Loop No. 2 at NW-14-079-05 W4M.

NGTL proposes that the detailed route for the 2017 NGTL System Expansion is as shown on the maps in this notice. This notice is being published to comply with the requirements of paragraph 34(1)(b) of the Act. The pipeline section routes are proposed to cross those lands noted in those lands noted in the accompanying tables.

If you anticipate that your lands may be adversely affected by the proposed detailed route of the 2017 NGTL System Expansion (Boundary Lake, Bear Canyon, McLeod River, Pelican Lake and Christina River Sections), you may oppose the proposed detailed route by filing a written statement of opposition with the Board within 30 days following the publication of this notice. Any such statement must set out both the nature of your interest in those lands and the grounds for your opposition to the detailed route.

A copy of any such written statement of opposition must be sent to the following addresses:

National Energy Board, Suite 210, 517 Tenth Avenue SW, Calgary, AB T2R 0A8  
Attention: Sheri Young, Secretary; Toll Free Fax: 1-877-288-8803;  
Website: [www.nrb-one.gc.ca](http://www.nrb-one.gc.ca)  
Phone: 1-800-899-1265

NOVA Gas Transmission Ltd., 450-1st Street SW, Calgary, AB T2P 5H1  
Attention: Bob Oldridge; Phone: (403) 920-7387; Fax: (403) 920-2322  
Email: [bob\\_oldridge@transcanada.com](mailto:bob_oldridge@transcanada.com)

Where a written statement is filed with the Board within the 30 days of the publication of this notice, the Board shall forthwith order, subject to certain exceptions as noted below, that a public hearing be conducted within the area in which the lands to which the statement relates are situated with respect to any grounds of opposition set out in any such statement.

The Board is not required to give any notice, hold any hearing or take any other action with respect to any written statement of opposition filed with the Board and may at any time disregard any such written statement if the person who filed the statement files a notice of withdrawal, or it appears to the Board that the statement is frivolous, vexatious or is not made in good faith.

If the Board determines to hold a public hearing, the Board will fix a suitable time and place of the hearing and publish notice of the hearing in at least one issue of a publication, if any, in general circulation within the area in which the lands proposed to be acquired are situated. The Board will also send such notice to each person who files a written statement of opposition with the Board.

The Board or a person authorized by the Board may make such inspection of the lands proposed to be acquired for or affected by the 2017 NGTL System Expansion (Boundary Lake, Bear Canyon, McLeod River, Pelican Lake and Christina River Sections) construction as the Board deems necessary.

At the hearing, the Board will permit each person who filed a written statement to make representations and may allow any other interested person to make representations before it as the Board deems proper.

The Board will take into account all written statements and all representations made at the hearing to determine the best possible detailed route of the 2017 NGTL System Expansion (Boundary Lake, Bear Canyon, McLeod River, Pelican Lake and Christina River Sections) and the most appropriate methods and timing of constructing the Project. The Board may impose in any approval such terms and conditions as it considers proper. Where the Board has held a hearing in respect of any part of the 2017 NGTL System Expansion (Boundary Lake, Bear Canyon, McLeod River, Pelican Lake and Christina River Sections) and approved or refused to approve the plan, profile and book of reference respecting that part, it will forward a copy of its decision and reasons to each person who made representation to the Board at the hearing.

The Board may fix such amount as it deems reasonable in respect of the actual costs reasonably incurred by any person who makes representations to the Board at such a hearing and the amount so fixed will be paid forthwith to the person by NGTL.

A copy of the plan, profile and book of reference for the detailed route for the 2017 NGTL System Expansion (Boundary Lake, Bear Canyon, McLeod River, Pelican Lake and Christina River Sections) is available to you for inspection at the following locations:

<b>CALGARY</b>			
<b>National Energy Board Library</b> 2nd Floor, Suite 210, 517 Tenth Avenue SW, Calgary, AB T2R 0A8, Toll-free telephone: 1-800-899-1265; <a href="http://www.nrb-one.gc.ca">www.nrb-one.gc.ca</a>		<b>NOVA Gas Transmission Ltd.</b> 450 – 1st Street SW, Calgary, AB T2P 5H1 Phone: (403) 920-7387	
<b>EDMONTON</b>			
<b>Stanley A. Milner Public Library</b> 7 St. Mary's Church Square Edmonton, Alberta T5Y 2V4 Phone: (780) 496-7000		<b>Edmonton Public Library – Strathcona Branch</b> 8111 – 104 St NW Edmonton, Alberta T6E 4E9 Phone: (780) 496-1828	
<b>FORT McMURRAY</b>			
<b>Fort McMurray Public Library</b> 151 MacDonald Drive Fort McMurray, AB T9H 5A5 Phone: (780) 743-7800		<b>Regional Municipality of Wood Buffalo</b> 3rd Floor, 9909 Franklin Avenue Fort McMurray, AB T9H 2K4 Phone: (780) 743-7000	
		<b>Wood Buffalo Regional Library</b> 1 CA Knight Way Fort McMurray, AB T9H 5C5 Phone: (780) 743-7800	
<b>DAWSON CREEK</b>			
<b>Dawson Creek Public Library</b> 1001 McKellie Ave Dawson Creek, BC V1G 4W7 Phone: (250) 762-6661			
<b>EDSON</b>			
<b>Edson &amp; District Public Library</b> 4726 8 Main Ave Edson, AB T7E 1E3 Phone: (780) 723-6591		<b>Yellowhead County</b> 2715-1 Avenue Edson, AB T7E 1N9 Phone: (780) 723-4800	
		<b>Town of Edson</b> 665 50th Street Edson, AB T7E 1T7 Phone: (780) 723-4401	
		<b>Edson Friendship Centre</b> 5223 – 3 Avenue Edson, AB T7E 1K7 Phone: (780) 723-5454	
<b>SPIRIT RIVER</b>			
<b>Spirit River Municipal Library</b> 4816 44 Ave Spirit River, AB T0H 3C0 Phone: (780) 864-4028		<b>Saddle Hills County Municipal Office</b> Spirit River, AB T0H 3G0 Phone: (780) 864-3620	
		<b>Town of Spirit River Town Office</b> 4502 – 52 Street Spirit River, AB T0H 3G0 Phone: (780) 864-3978	
<b>WABASCA</b>			
<b>Wabasca Public Library</b> 2853 Aluka Drive Wabasca, AB T0G 2K0 Phone: (780) 891-2703		<b>Municipal District of Opportunity No 17</b> 2077 Mistawasis Road North Wabasca, AB T0G 2K0 Phone: (780) 891-3778	
<b>WORSLEY</b>			
<b>Worsley &amp; District Library</b> Worsley Central School 216 Alberta Avenue Worsley, AB T0H 0W0 Phone: (780) 685-3542		<b>Clear Hills County Municipal Office</b> 313 Alberta Avenue Worsley, AB T0H 2A0 Phone: (780) 685-3925	
<b>FORT ST. JOHN</b>			
<b>Fort St. John City Hall</b> 10631-100 Street Fort St. John, BC V1J 3Z5 Phone: (250) 781-6150		<b>Fort St. John Public Library</b> 10615 – 100 Avenue Fort St. John, BC V1J 1Y7 Phone: (250) 785-3731	

Please contact Bob Oldridge or the National Energy Board offices at 1-800-899-1265 should you have any questions concerning this Notice, the Plans, Profiles and Books of Reference or the detailed route procedures.

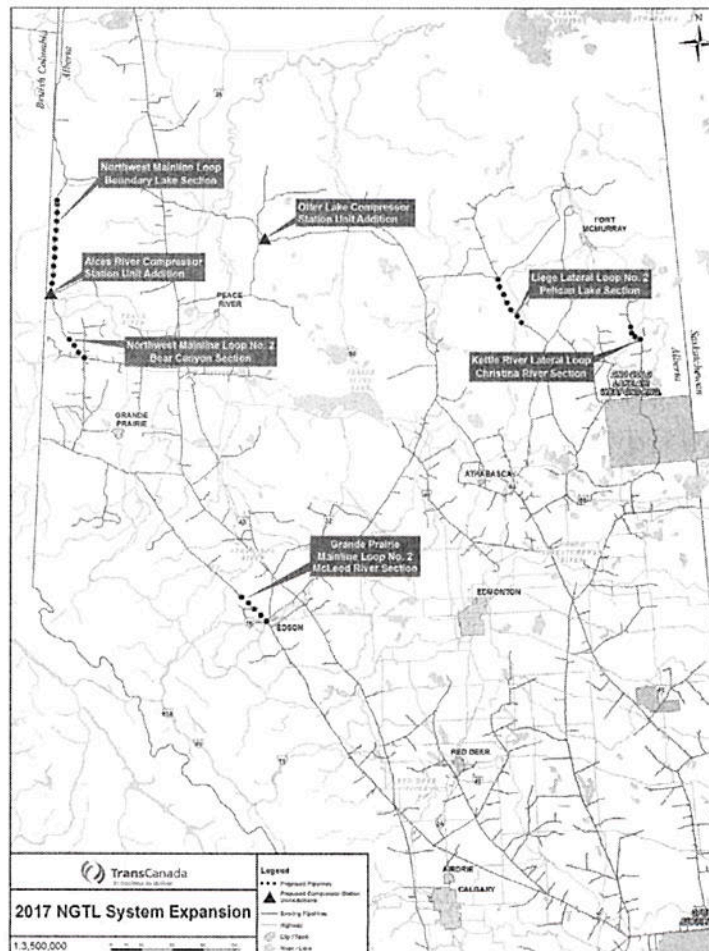
Dated at Calgary, Alberta this 28th day of November, 2016.

NOVA Gas Transmission Ltd.

Canada



# Public Notice



### BEAR CANYON SECTION

#### LAND DESCRIPTION

SE SEC-09 TWP-079 RGE-09 WDMA  
NW SEC-05 TWP-079 RGE-09 WDMA  
NW SEC-05 TWP-079 RGE-09 WDMA  
NW SEC-05 TWP-079 RGE-09 WDMA  
SE SEC-06 TWP-079 RGE-09 WDMA  
NW SEC-07 TWP-079 RGE-09 WDMA  
NW SEC-07 TWP-079 RGE-09 WDMA  
NW SEC-18 TWP-079 RGE-09 WDMA  
NW SEC-18 TWP-079 RGE-09 WDMA  
NW SEC-18 TWP-079 RGE-09 WDMA  
NW SEC-18 TWP-079 RGE-09 WDMA  
NW SEC-18 TWP-079 RGE-09 WDMA  
NW SEC-23 TWP-079 RGE-09 WDMA  
NW SEC-23 TWP-079 RGE-09 WDMA  
NW SEC-26 TWP-079 RGE-09 WDMA  
SE SEC-27 TWP-079 RGE-09 WDMA  
NW SEC-27 TWP-079 RGE-09 WDMA  
NW SEC-24 TWP-079 RGE-09 WDMA  
SE SEC-33 TWP-079 RGE-09 WDMA

#### LAND DESCRIPTION

NE SEC-33 TWP-079 RGE-10 W/4M  
SE SEC-04 TWP-080 RGE-10 W/4M  
SW SEC-04 TWP-080 RGE-10 W/4M  
NW SEC-04 TWP-080 RGE-10 W/4M  
NW SEC-04 TWP-080 RGE-10 W/4M  
SE SEC-05 TWP-080 RGE-10 W/4M  
SE SEC-06 TWP-080 RGE-10 W/4M  
NE SEC-08 TWP-080 RGE-10 W/4M  
NW SEC-08 TWP-080 RGE-10 W/4M  
NW SEC-08 TWP-080 RGE-10 W/4M  
SW SEC-17 TWP-080 RGE-10 W/4M  
SW SEC-18 TWP-080 RGE-10 W/4M  
NE SEC-18 TWP-080 RGE-10 W/4M  
NW SEC-18 TWP-080 RGE-10 W/4M  
NW SEC-19 TWP-080 RGE-10 W/4M  
SW SEC-19 TWP-080 RGE-10 W/4M  
SE SEC-24 TWP-080 RGE-11 W/4M  
NE SEC-24 TWP-080 RGE-11 W/4M  
SE SEC-25 TWP-080 RGE-11 W/4M  
SW SEC-25 TWP-080 RGE-11 W/4M  
NW SEC-25 TWP-080 RGE-11 W/4M  
SE SEC-26 TWP-080 RGE-11 W/4M  
NW SEC-26 TWP-080 RGE-11 W/4M  
SW SEC-26 TWP-080 RGE-11 W/4M  
NW SEC-26 TWP-080 RGE-11 W/4M

#### LAND DESCRIPTION

[illegible]

### MCLEOD RIVER SECTION

#### LAND DESCRIPTION

[illegible]

## LAND DESCRIPTION

SE 1/4 SEC 36, TWP 54, RGE 20, W5M  
NW 1/4 SEC 36, TWP 54, RGE 20, W5M  
NW 1/4 SEC 36, TWP 54, RGE 20, W5M  
SW 1/4 SEC 6, TWP 55, RGE 19, W5M  
SE 1/4 SEC 6, TWP 55, RGE 20, W5M  
NE 1/4 SEC 1, TWP 55, RGE 20, W5M  
NW 1/4 SEC 1, TWP 55, RGE 20, W5M  
SW 1/4 SEC 12, TWP 55, RGE 20, W5M  
SE 1/4 SEC 11, TWP 55, RGE 20, W5M  
NE 1/4 SEC 11, TWP 55, RGE 20, W5M  
NW 1/4 SEC 11, TWP 55, RGE 20, W5M  
SW 1/4 SEC 14, TWP 55, RGE 20, W5M  
SE 1/4 SEC 15, TWP 55, RGE 20, W5M  
NE 1/4 SEC 15, TWP 55, RGE 20, W5M  
NW 1/4 SEC 15, TWP 55, RGE 20, W5M  
SW 1/4 SEC 22, TWP 55, RGE 20, W5M  
SE 1/4 SEC 21, TWP 55, RGE 20, W5M  
NW 1/4 SEC 21, TWP 55, RGE 20, W5M

### BOUNDARY LAKE SECTION

## LAND DESCRIPTION

START LOCATION:  
NW SEC-13 TWP-08S RGE-13 W04N

END LOCATION:  
THEORETICAL NE SEC-20 TWP-04 RGE-12 WMM

### PELICAN LAKE SECTION

## LAND DESCRIPTION

START LOCATION:  
THEORETICAL NE 1/4, SEC. 30, T49N01, R02E16, W04M

END LOCATION,  
THEORETICAL SW 1/4 SEC 19, T50P56, R6E 18, W4E4

## CHRISTINA RIVER SECTION

## LAND DESCRIPTION

START LOCATION:  
THEORETICAL NW SEC. 26 TWP. 28S RGE. 06 W4M

END LOCATION:  
THEORETICAL NW SEC. 14 TWP-07N RGE. 05W4M